

OS Note:

Some services may have been omitted due to parked vehicles.
The Ordnance Survey tile is to be used as a guide only.

This survey has been orientated to the Ordnance Survey (O.S) National Grid OSGB36(15) via Global Navigational Satellite Systems (GNSS) and the O.S. Active Network (OS Net).

A true OSGB36 coordinate has been established near to the site centre via a transformation using the OSTN1GB5 & OSGM15GB transformation models.

The survey has been correlated to this point and a further one or more OSGB36(15) points established to create a true O.S. bearing for angle orientation.

No scale factor has been applied to the survey therefore the coordinates shown are arbitrary & not true O.S. Coordinates which have a scale factor applied.

Please refer to Survey Station Table to enable establishment of the on-site grid.

Comments

This plan should only be used for its original purpose. iG Surveys accepts no responsibility for this plan if supplied to any party other than the original client.

All dimensions should be checked on site prior to design and construction.




























































































Drainage information (where applicable) has been visually inspected from the surface and therefore should be treated as approximate only.













Notes

Drawing Number
J500-01

Rev.

Key:

Key:						Feature types:																							
	Buildings		Overhead Cables		IC		Inspection chamber		Sd		Sd		Sd		Sd		Sd		Sd		Sd		Sd		Sd		Sd		Sd
	Kb		Concrete edge		Pw		Pw		Pw		Pw		Pw		Pw		Pw		Pw		Pw		Pw		Pw		Pw		Pw
	Tm		Tarmac edge		Gy		Gy		Gy		Gy		Gy		Gy		Gy		Gy		Gy		Gy		Gy		Gy		Gy
	Lm		Grass verge		Bq		Bq		Bq		Bq		Bq		Bq		Bq		Bq		Bq		Bq		Bq		Bq		Bq
	Dp		Canopy/Overhang		Dw		Dw		Dw		Dw		Dw		Dw		Dw		Dw		Dw		Dw		Dw		Dw		Dw
	Cn		Wedge		Pp		Pp		Pp		Pp		Pp		Pp		Pp		Pp		Pp		Pp		Pp		Pp		Pp
	St		Station name		Mh		Mh		Mh		Mh		Mh		Mh		Mh		Mh		Mh		Mh						

	Ridge Level		Bus stop		Electric		British Telecom
	Eaves Level		Stop valve		BT		Control box
	Flat Roof Level		Stop tap		Chx		Tactile
	Gable		Earth rod				

Station	Easting	Northing	Level
	585994.626	162755.240	48.670
	586033.918	162820.114	48.301

Client

Wyndham Property Group

Address

Hawthorns
Danaway
ME9 7QA

Scale

1

1:200

Drawn By

Page 10 of 10

LG

Paper Size	
------------	--

100

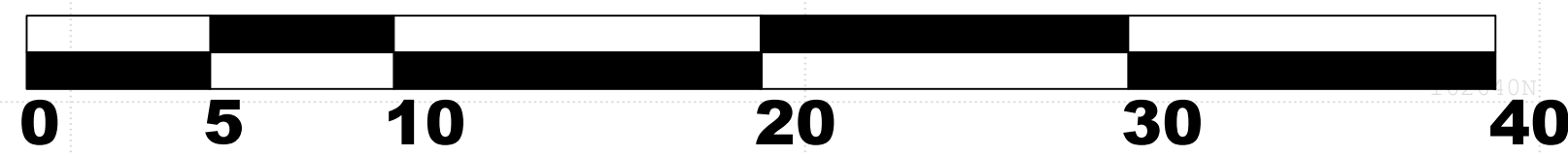
Drawing Title

Top

Da

--	--

SCALE BAR 1:200



iG Surveys Ltd
Unit 1 Garden Court
Gee Road, Coalville
Leicestershire
LE67 4NB