

Site Details:

New Street, Ash, Canterbury,
CT3 2AH

Client Ref: EMS_787127_977036
Report Ref: EMS-787127_1015581
Grid Ref: 629446, 158315

Map Name: National Grid


Map date: 1970

Scale: 1:2,500

Printed at: 1:2,500



Surveyed 1970
Revised 1970
Edition N/A
Copyright 1970
Levelled 1952



Produced by
Groundsure Insights
www.groundsure.com



Supplied by:
www.emapsite.com
sales@emapsite.com

© Crown copyright and database rights 2019 Ordnance Survey 100035207

Production date: 10 June 2022

Map legend available at:
www.groundsure.com/sites/default/files/groundsure_legend.pdf



Site Details:

New Street, Ash, Canterbury,
CT3 2AH

Client Ref: EMS_787127_977036
Report Ref: EMS-787127_1015581
Grid Ref: 629446, 158315

Map Name: National Grid

Map date: 1970

Scale: 1:2,500

Printed at: 1:2,500



Surveyed N/A
Revised N/A
Edition N/A
Copyright N/A
Levelled N/A



Produced by
Groundsure Insights
www.groundsure.com

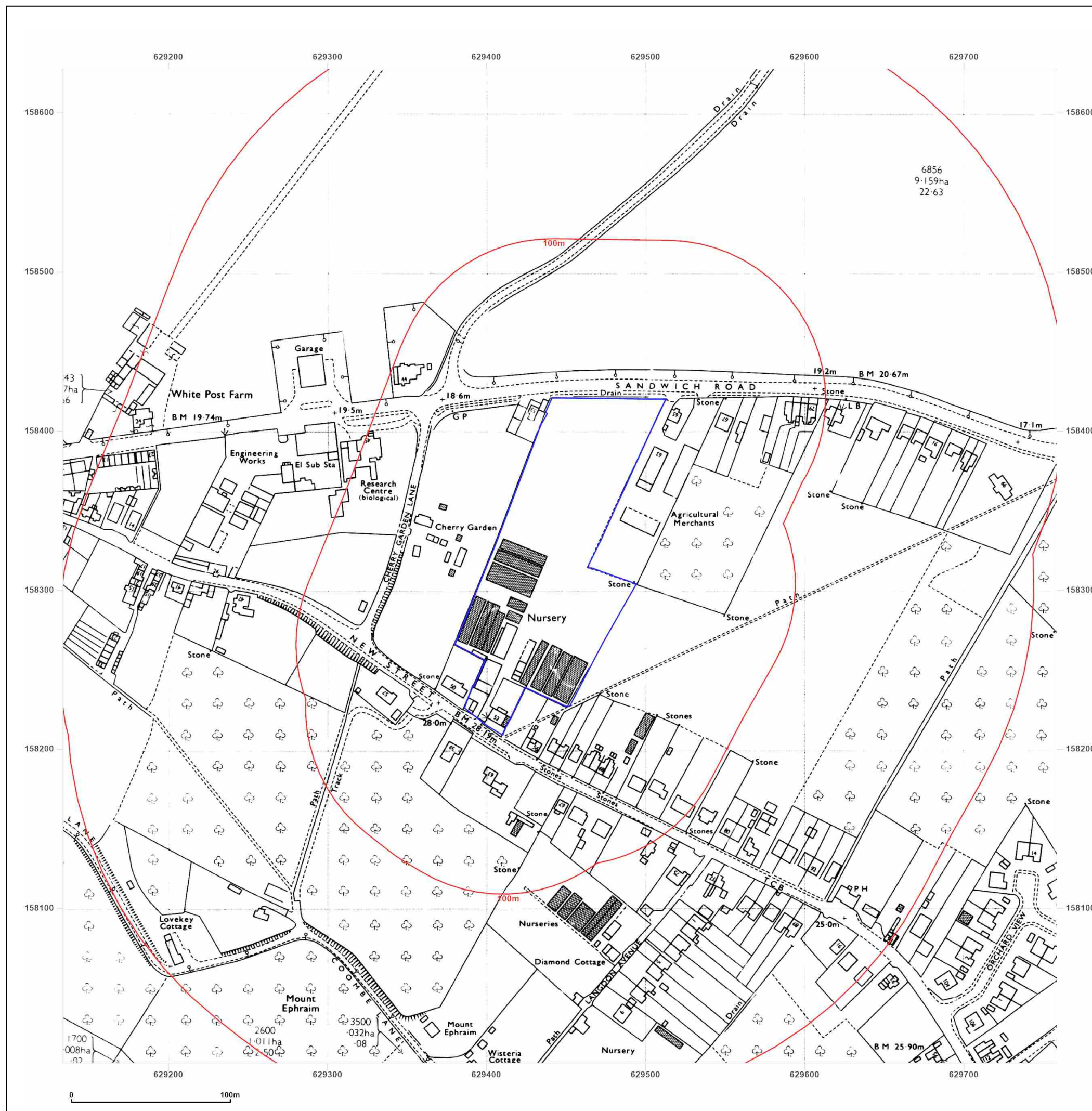


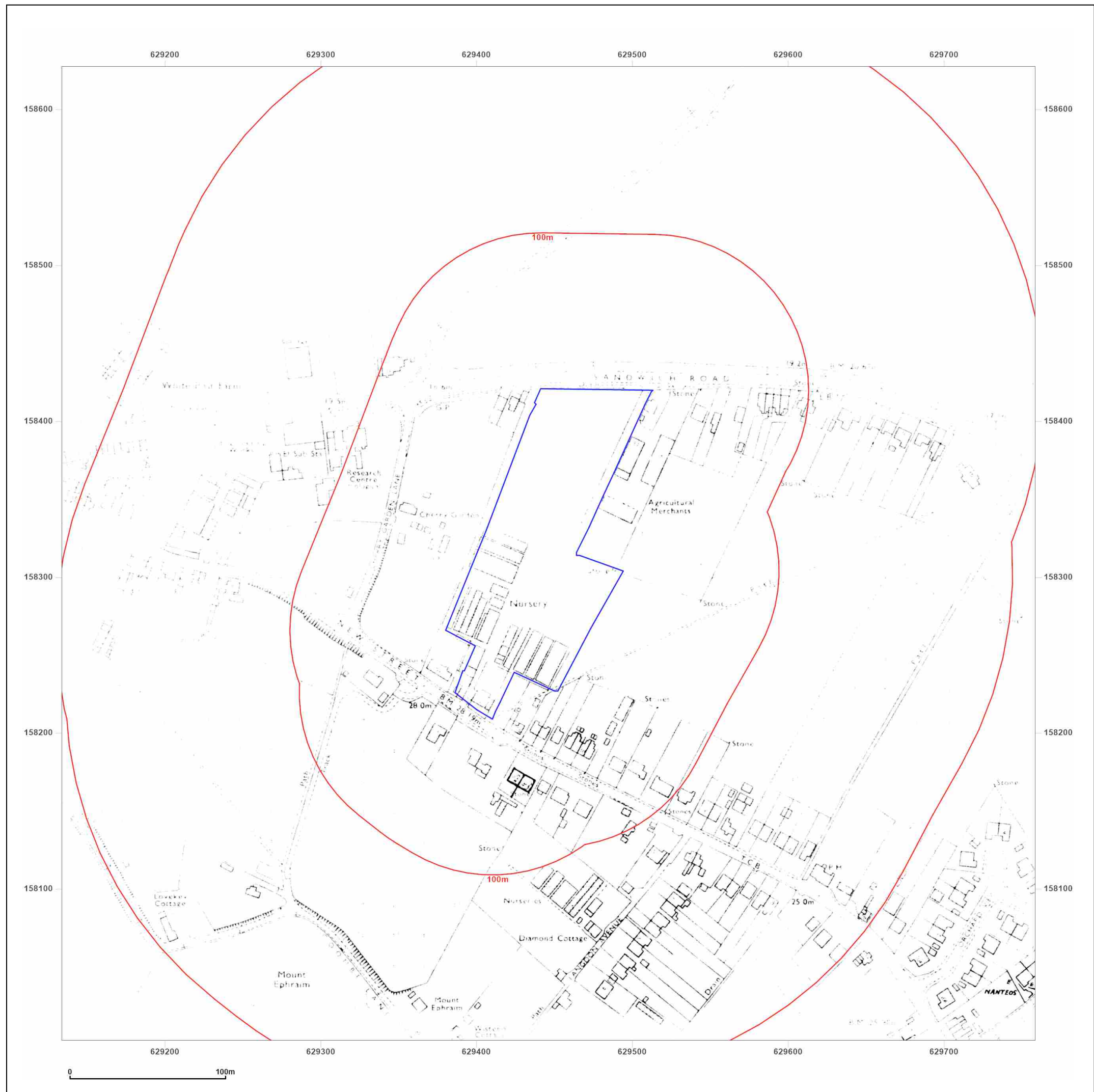
Supplied by:
www.emapsite.com
sales@emapsite.com

© Crown copyright and database rights 2019 Ordnance Survey 100035207

Production date: 10 June 2022

Map legend available at:
www.groundsure.com/sites/default/files/groundsure_legend.pdf





Site Details:

New Street, Ash, Canterbury,
CT3 2AH

Client Ref: EMS_787127_977036
Report Ref: EMS-787127_1015581
Grid Ref: 629446, 158315

Map Name: National Grid

Map date: 1975

Scale: 1:2,500

Printed at: 1:2,500



Surveyed N/A
Revised N/A
Edition N/A
Copyright N/A
Levelled N/A



Produced by
Groundsure Insights
www.groundsure.com



Supplied by:
www.emapsite.com
sales@emapsite.com

© Crown copyright and database rights 2019 Ordnance Survey 100035207

Production date: 10 June 2022

Map legend available at:
www.groundsure.com/sites/default/files/groundsure_legend.pdf

Site Details:

New Street, Ash, Canterbury,
CT3 2AH

Client Ref: EMS_787127_977036
Report Ref: EMS-787127_1015581
Grid Ref: 629446, 158315

Map Name: National Grid

Map date: 1982

Scale: 1:2,500

Printed at: 1:2,500



Surveyed 1975
Revised 1982
Edition N/A
Copyright 1982
Levelled 1975



Produced by
Groundsure Insights
www.groundsure.com



Supplied by:
www.emapsite.com
sales@emapsite.com

© Crown copyright and database rights 2019 Ordnance Survey 100035207

Production date: 10 June 2022

Map legend available at:
www.groundsure.com/sites/default/files/groundsure_legend.pdf



Site Details:

New Street, Ash, Canterbury,
CT3 2AH

Client Ref: EMS_787127_977036
Report Ref: EMS-787127_1015581
Grid Ref: 629446, 158315

Map Name: National Grid

Map date: 1993

Scale: 1:2,500

Printed at: 1:2,500



Surveyed N/A
Revised N/A
Edition N/A
Copyright N/A
Levelled N/A



Produced by
Groundsure Insights
www.groundsure.com



Supplied by:
www.emapsite.com
sales@emapsite.com

© Crown copyright and database rights 2019 Ordnance Survey 100035207

Production date: 10 June 2022

Map legend available at:
www.groundsure.com/sites/default/files/groundsure_legend.pdf



Site Details:

New Street, Ash, Canterbury,
CT3 2AH

Client Ref: EMS_787127_977036
Report Ref: EMS-787127_1015581
Grid Ref: 629446, 158315

Map Name: LandLine

Map date: 2003

Scale: 1:1,250

Printed at: 1:1,250



2003



Produced by
Groundsure Insights
www.groundsure.com



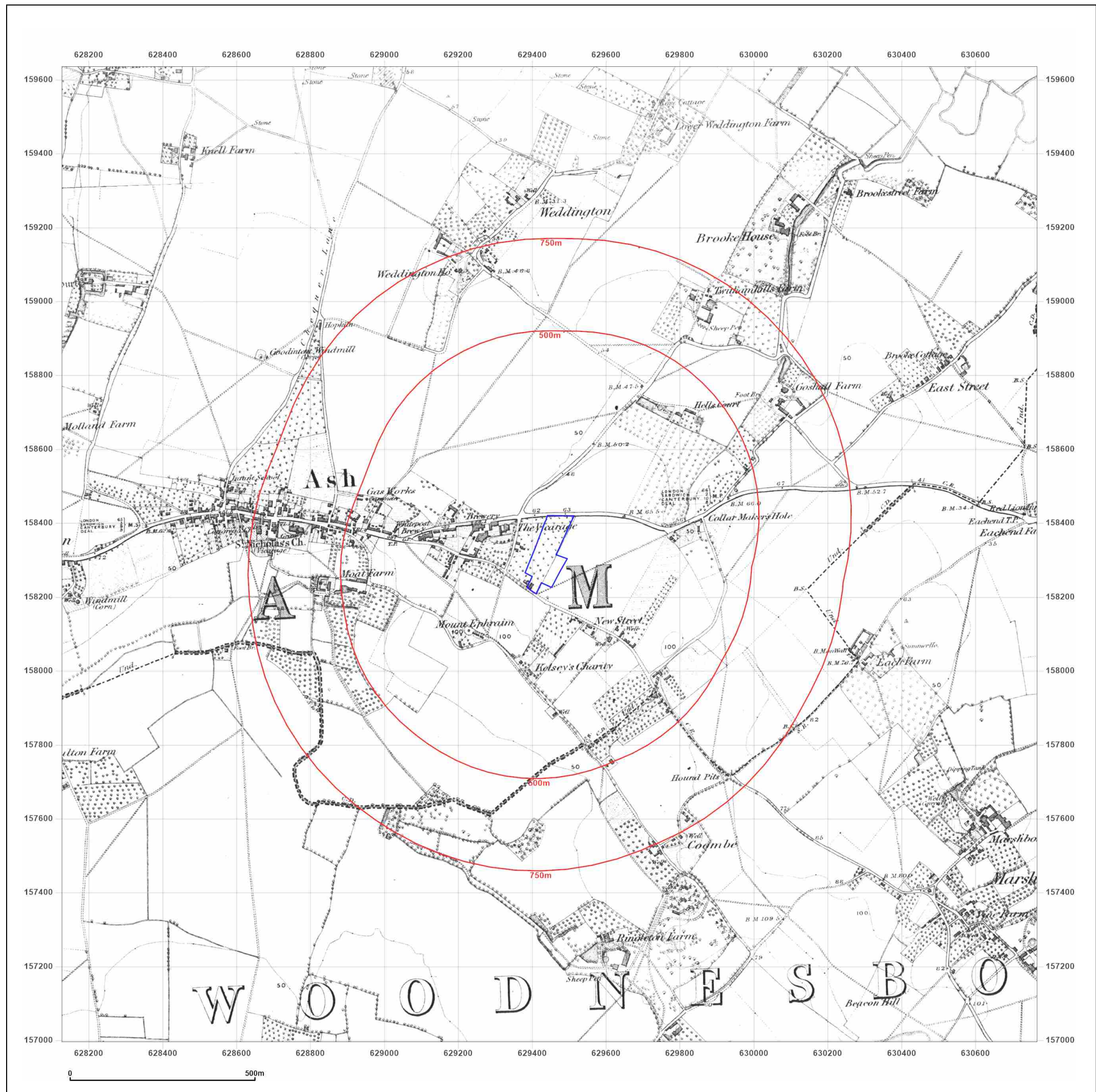
Supplied by:
www.emapsite.com
sales@emapsite.com

© Crown copyright and database rights 2019 Ordnance Survey 100035207

Production date: 10 June 2022

Map legend available at:
www.groundsure.com/sites/default/files/groundsure_legend.pdf





emapsite™

Site Details:

New Street, Ash, Canterbury,
CT3 2AH

Client Ref: EMS_787127_977036
Report Ref: EMS-787127_1015581
Grid Ref: 629446, 158315

Map Name: County Series


Map date: 1872

Scale: 1:10,560

Printed at: 1:10,560



Surveyed 1872
Revised 1872
Edition N/A
Copyright N/A
Levelled N/A



Surveyed 1872
Revised 1872
Edition N/A
Copyright N/A
Levelled N/A



Produced by
Groundsure Insights
www.groundsure.com

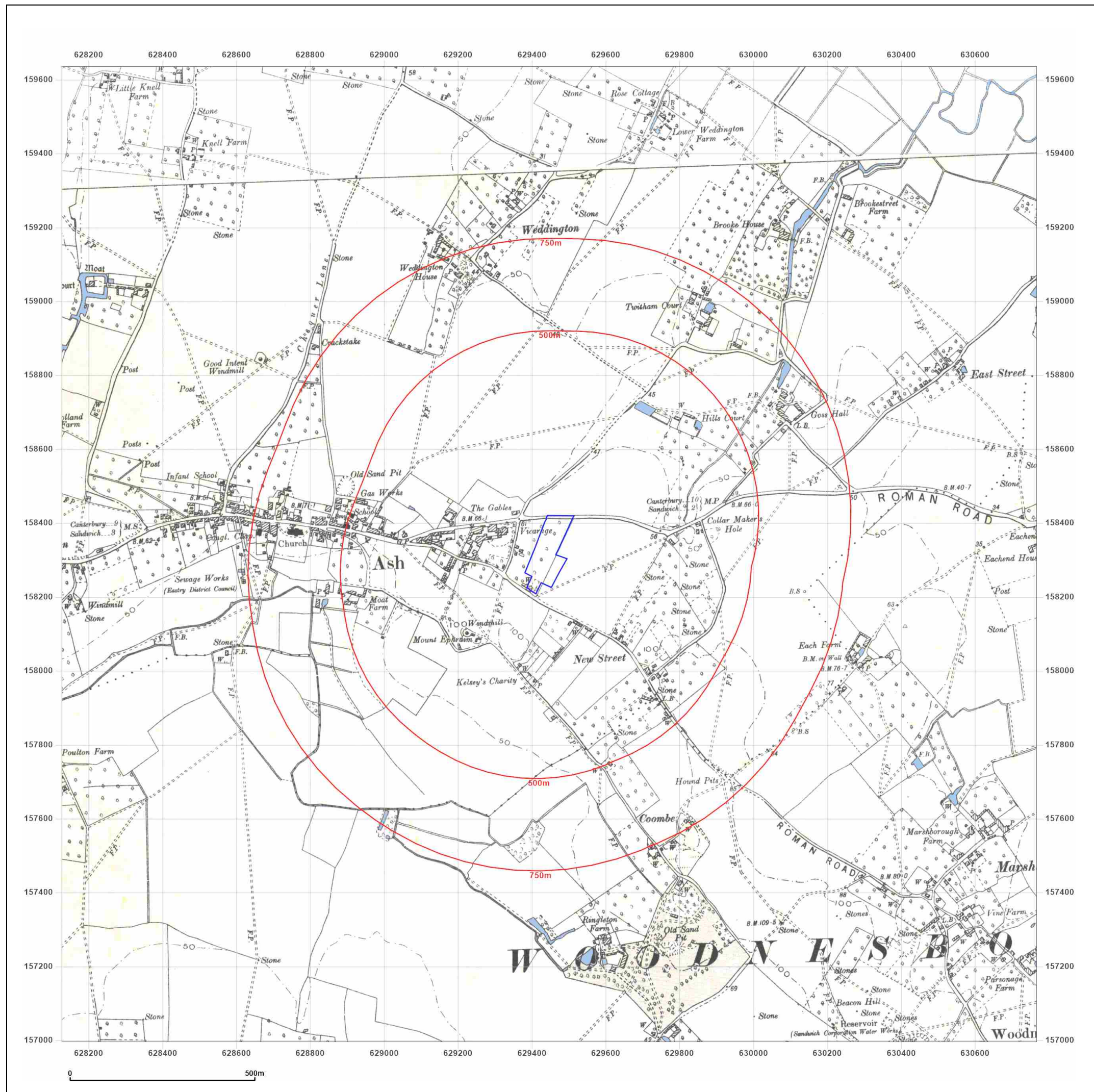


Supplied by:
www.emapsite.com
sales@emapsite.com

© Crown copyright and database rights 2019 Ordnance Survey 100035207

Production date: 10 June 2022

Map legend available at:
www.groundsure.com/sites/default/files/groundsure_legend.pdf



emapsite™

Site Details:

New Street, Ash, Canterbury,
CT3 2AH

Client Ref: EMS_787127_977036
Report Ref: EMS-787127_1015581
Grid Ref: 629446, 158315

Map Name: County Series


Map date: 1896

Scale: 1:10,560

Printed at: 1:10,560



Surveyed 1872
Revised 1896
Edition N/A
Copyright N/A
Levelled N/A



Surveyed 1872
Revised 1896
Edition N/A
Copyright N/A
Levelled N/A



Produced by
Groundsure Insights
www.groundsure.com

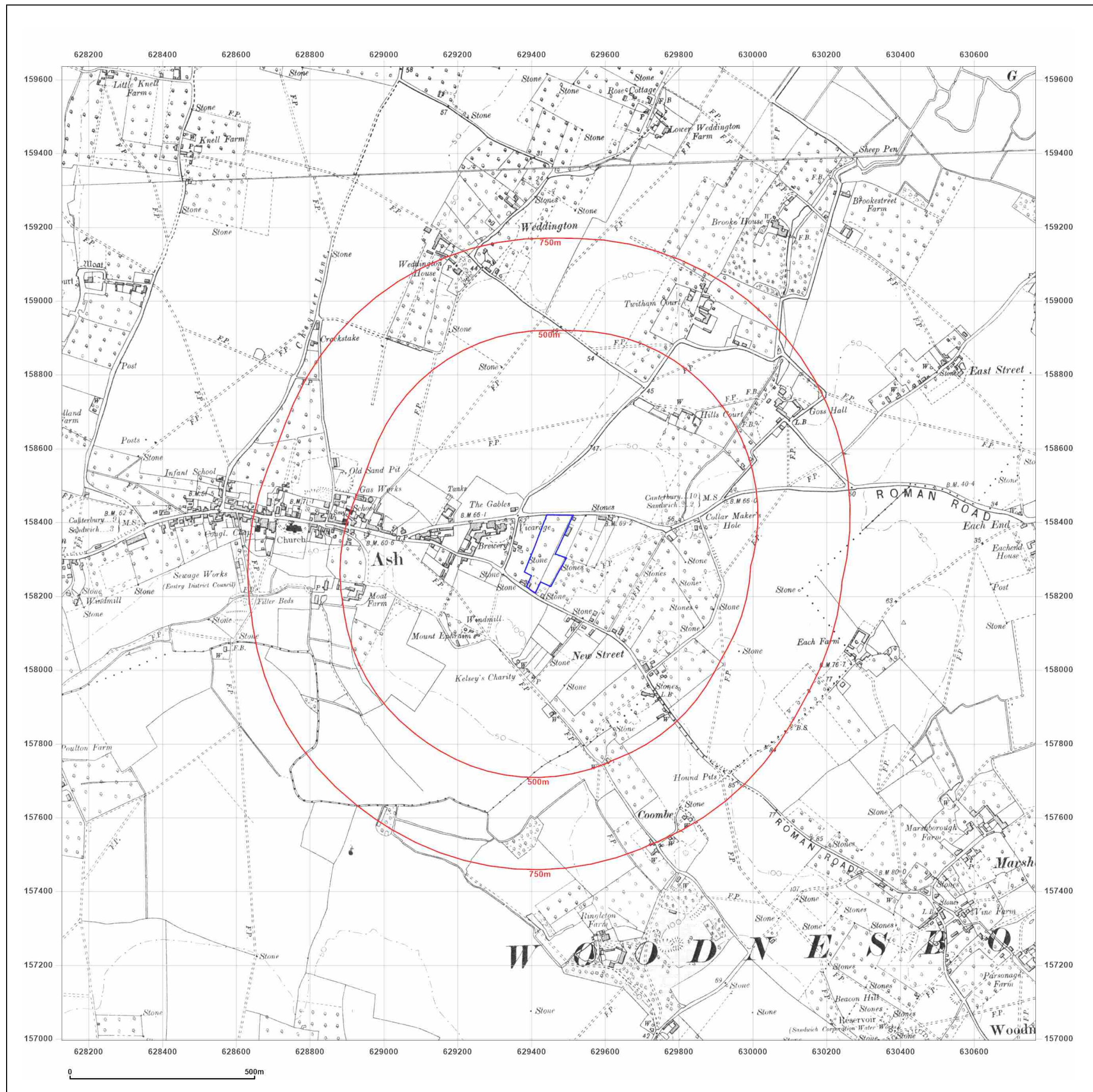


Supplied by:
www.emapsite.com
sales@emapsite.com

© Crown copyright and database rights 2019 Ordnance Survey 100035207

Production date: 10 June 2022

Map legend available at:
www.groundsure.com/sites/default/files/groundsure_legend.pdf



emapsite™

Site Details:

New Street, Ash, Canterbury,
CT3 2AH

Client Ref: EMS_787127_977036
Report Ref: EMS-787127_1015581
Grid Ref: 629446, 158315

Map Name: County Series

Map date: 1905

Scale: 1:10,560

Printed at: 1:10,560



Surveyed 1871
Revised 1905
Edition N/A
Copyright N/A
Levelled N/A

Surveyed 1872
Revised 1905
Edition N/A
Copyright N/A
Levelled N/A



Produced by
Groundsure Insights
www.groundsure.com

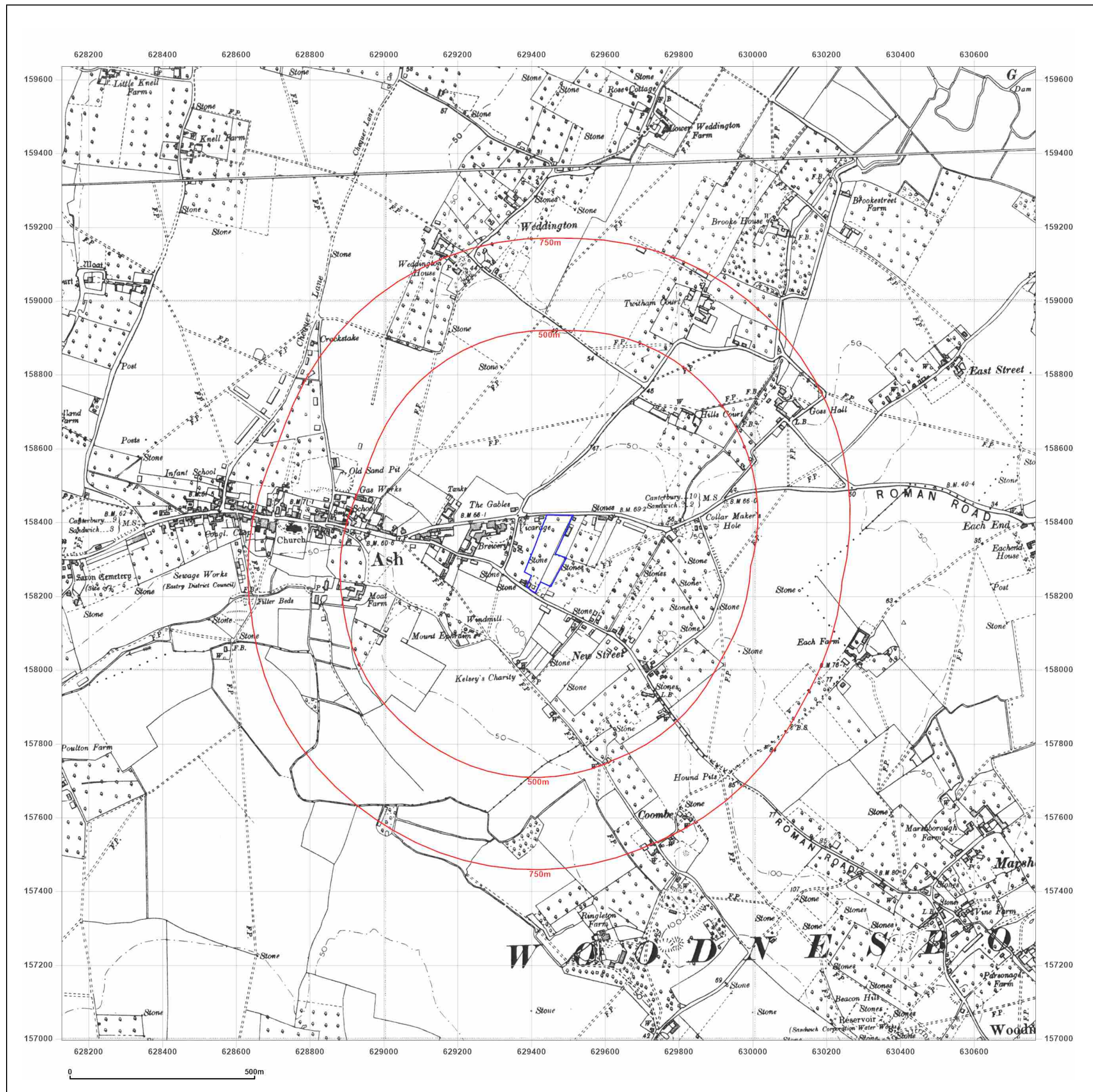


Supplied by:
www.emapsite.com
sales@emapsite.com

© Crown copyright and database rights 2019 Ordnance Survey 100035207

Production date: 10 June 2022

Map legend available at:
www.groundsure.com/sites/default/files/groundsure_legend.pdf



emapsite™

Site Details:

New Street, Ash, Canterbury,
CT3 2AH

Client Ref: EMS_787127_977036
Report Ref: EMS-787127_1015581
Grid Ref: 629446, 158315

Map Name: County Series

Map date: 1938

Scale: 1:10,560

Printed at: 1:10,560



Surveyed 1872
Revised 1938
Edition N/A
Copyright N/A
Levelled N/A

Surveyed 1871
Revised 1938
Edition 1938
Copyright N/A
Levelled N/A



Produced by
Groundsure Insights
www.groundsure.com

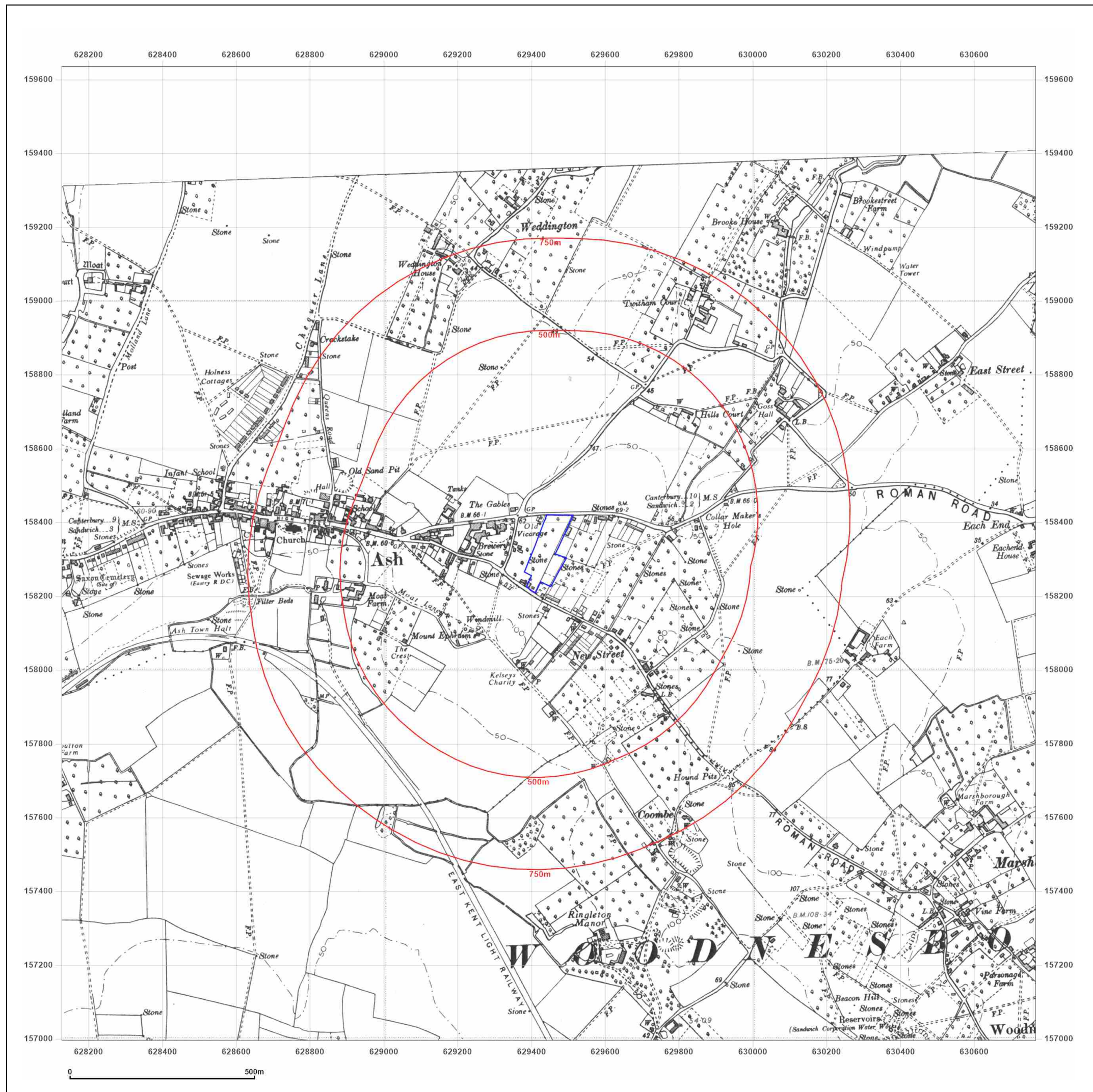


Supplied by:
www.emapsite.com
sales@emapsite.com

© Crown copyright and database rights 2019 Ordnance Survey 100035207

Production date: 10 June 2022

Map legend available at:
www.groundsure.com/sites/default/files/groundsure_legend.pdf



emapsite™

Site Details:

New Street, Ash, Canterbury,
CT3 2AH

Client Ref: EMS_787127_977036
Report Ref: EMS-787127_1015581
Grid Ref: 629446, 158315

Map Name: County Series

Map date: 1948

Scale: 1:10,560

Printed at: 1:10,560



Surveyed 1871
Revised 1948
Edition N/A
Copyright N/A
Levelled 1933



Produced by
Groundsure Insights
www.groundsure.com

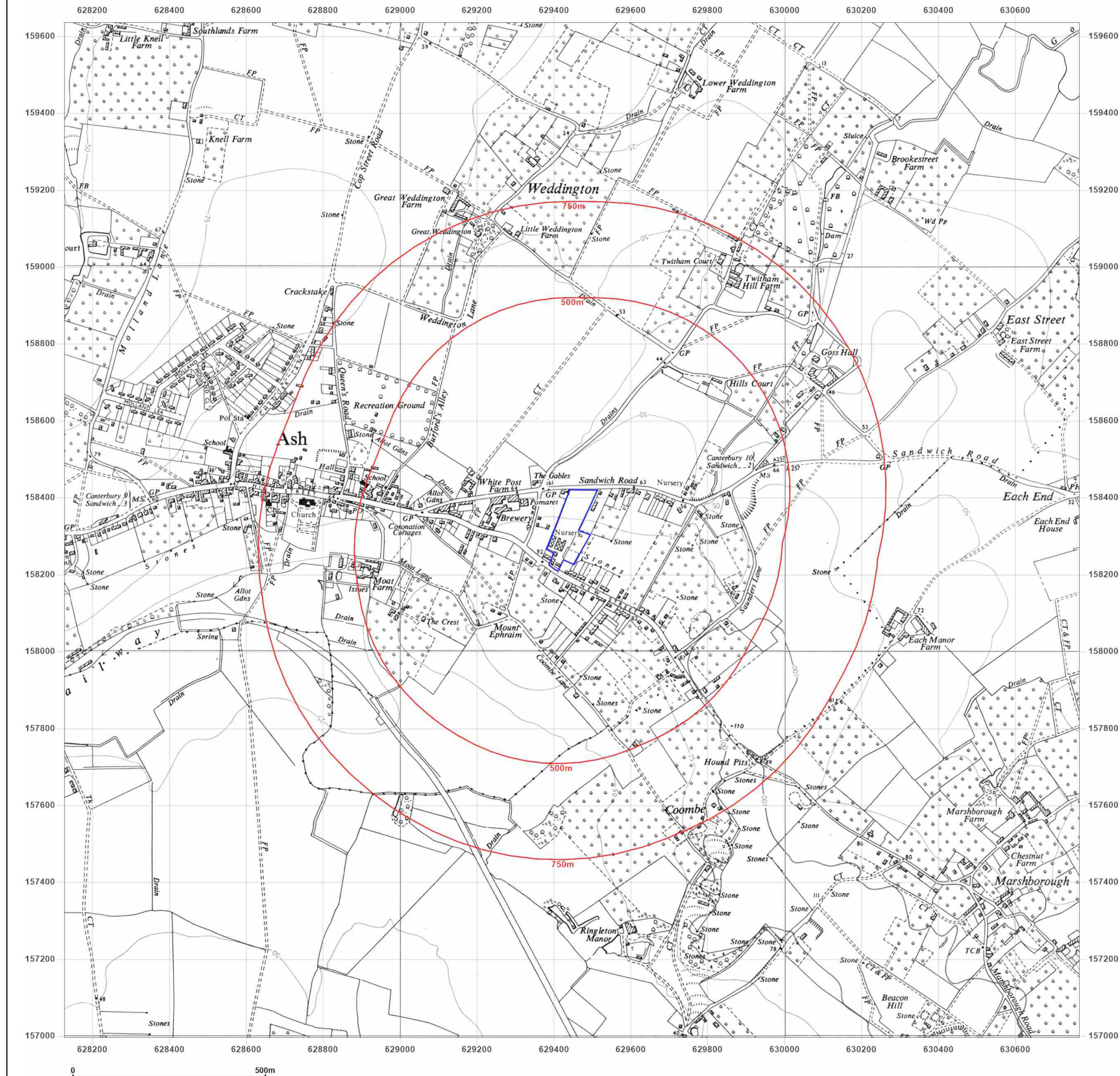


Supplied by:
www.emapsite.com
sales@emapsite.com

© Crown copyright and database rights 2019 Ordnance Survey 100035207

Production date: 10 June 2022

Map legend available at:
www.groundsure.com/sites/default/files/groundsure_legend.pdf



Site Details:

New Street, Ash, Canterbury,
CT3 2AH

Client Ref: EMS_787127_977036
Report Ref: EMS-787127_1015581
Grid Ref: 629446, 158315

Map Name: Provisional

Map date: 1960

Scale: 1:10,560

Printed at: 1:10,560



Surveyed 1960
 Revised 1960
 Edition N/A
 Copyright N/A
 Levelled N/A

Surveyed 1960
Revised 1960
Edition N/A
Copyright N/A
Levelled N/A



Produced by
Groundsure Insights
www.groundsure.com

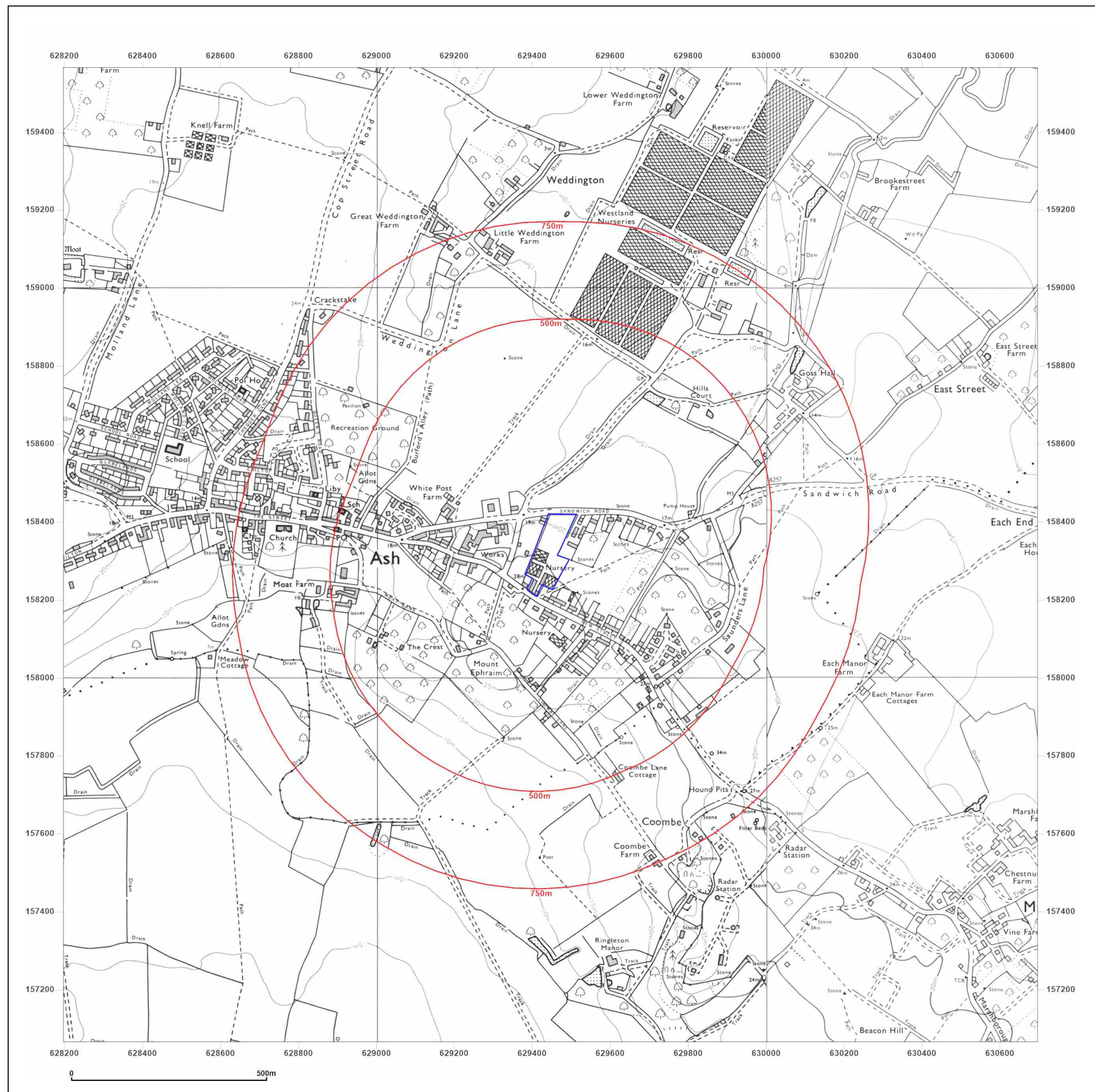


Supplied by:
www.emapsite.com
sales@emapsite.com

© Crown copyright and database rights 2019 Ordnance Survey 100035207

Production date: 10 June 2022

Map legend available at:
www.groundsure.com/sites/default/files/groundsure_legend.pdf



emapsite™

Site Details:

New Street, Ash, Canterbury,
CT3 2AH

Client Ref: EMS_787127_977036
Report Ref: EMS-787127_1015581
Grid Ref: 629446, 158315

Map Name: National Grid

Map date: 1975-1977

Scale: 1:10,000

Printed at: 1:10,000



Surveyed 1975
Revised 1977
Edition N/A
Copyright 1977
Levelled N/A

Surveyed 1971
Revised 1975
Edition N/A
Copyright 1975
Levelled N/A



Produced by
Groundsure Insights
www.groundsure.com

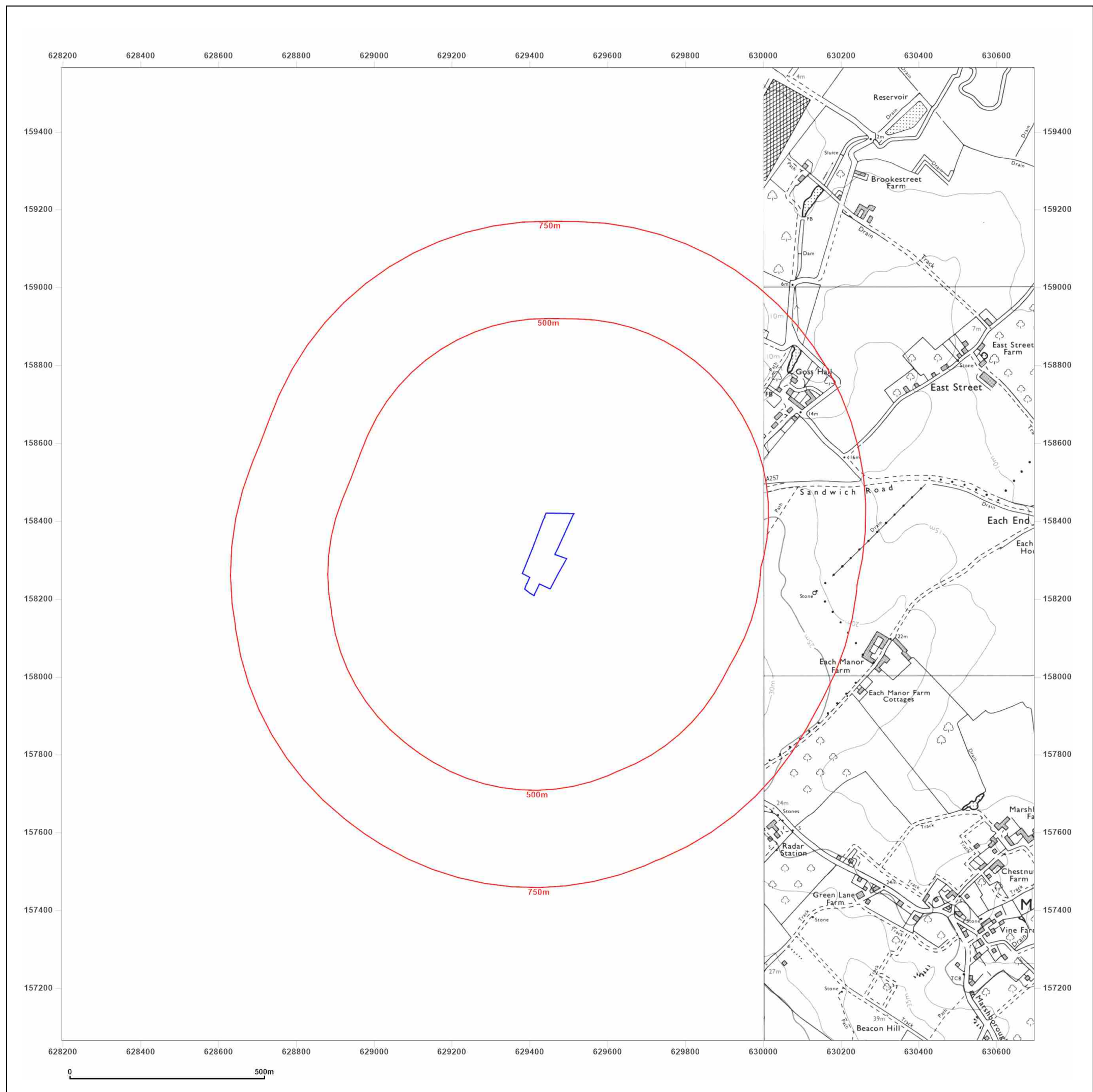


Supplied by:
www.emapsite.com
sales@emapsite.com

© Crown copyright and database rights 2019 Ordnance Survey 100035207

Production date: 10 June 2022

Map legend available at:
www.groundsure.com/sites/default/files/groundsure_legend.pdf



emapsite™

Site Details:

New Street, Ash, Canterbury,
CT3 2AH


Client Ref: EMS_787127_977036
Report Ref: EMS-787127_1015581
Grid Ref: 629446, 158315

Map Name: National Grid

Map date: 1985

Scale: 1:10,000

Printed at: 1:10,000



Surveyed 1983
Revised 1985
Edition N/A
Copyright N/A
Levelled N/A



Produced by
Groundsure Insights
www.groundsure.com

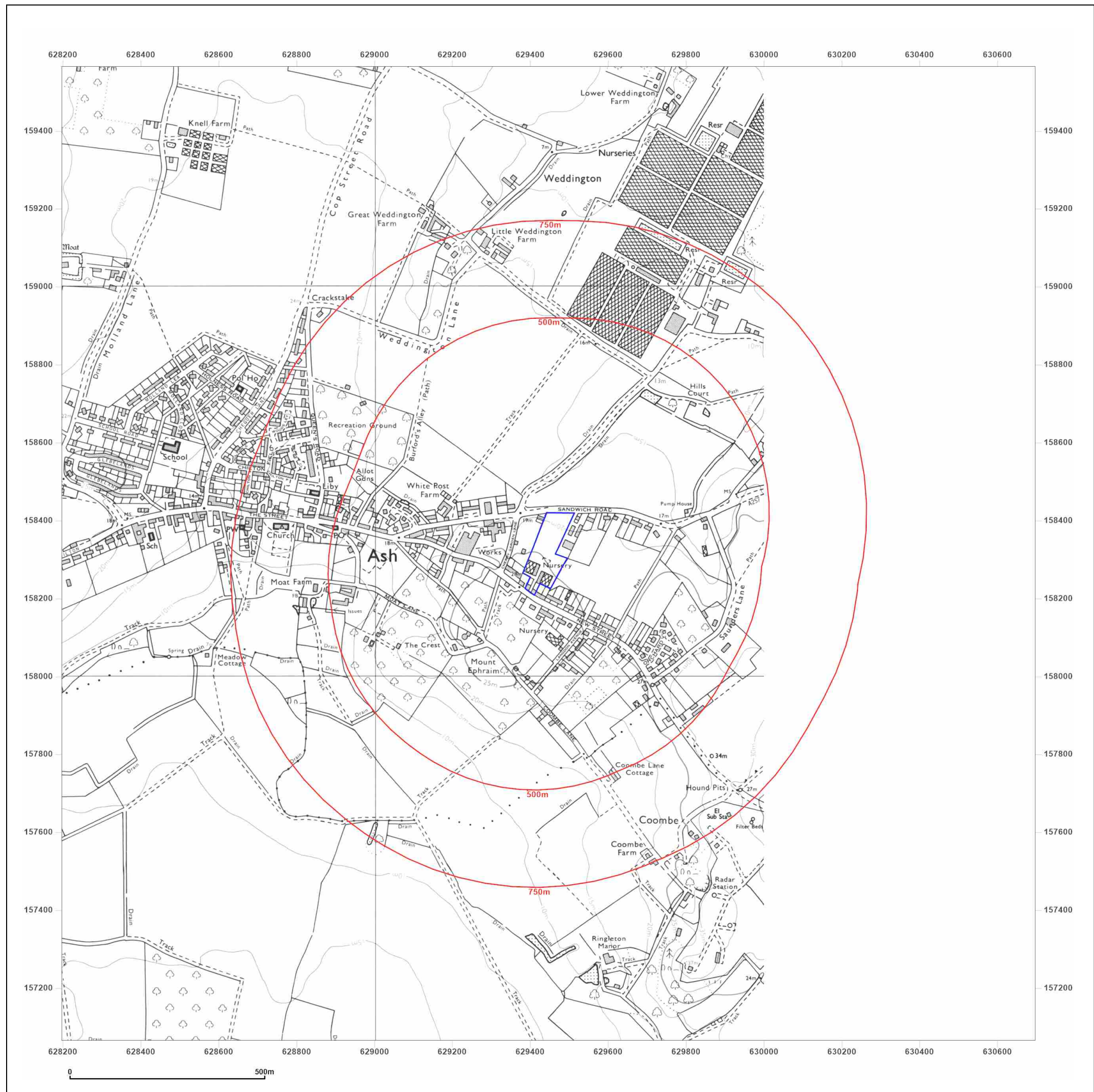


Supplied by:
www.emapsite.com
sales@emapsite.com

© Crown copyright and database rights 2019 Ordnance Survey 100035207

Production date: 10 June 2022

Map legend available at:
www.groundsure.com/sites/default/files/groundsure_legend.pdf



Site Details:

New Street, Ash, Canterbury,
CT3 2AH

Client Ref: EMS_787127_977036
Report Ref: EMS-787127_1015581
Grid Ref: 629446, 158315

Map Name: National Grid

Map date: 1991

Scale: 1:10,000

Printed at: 1:10,000



Surveyed 1983
Revised 1991
Edition N/A
Copyright N/A
Levelled N/A



Produced by
Groundsure Insights
www.groundsure.com

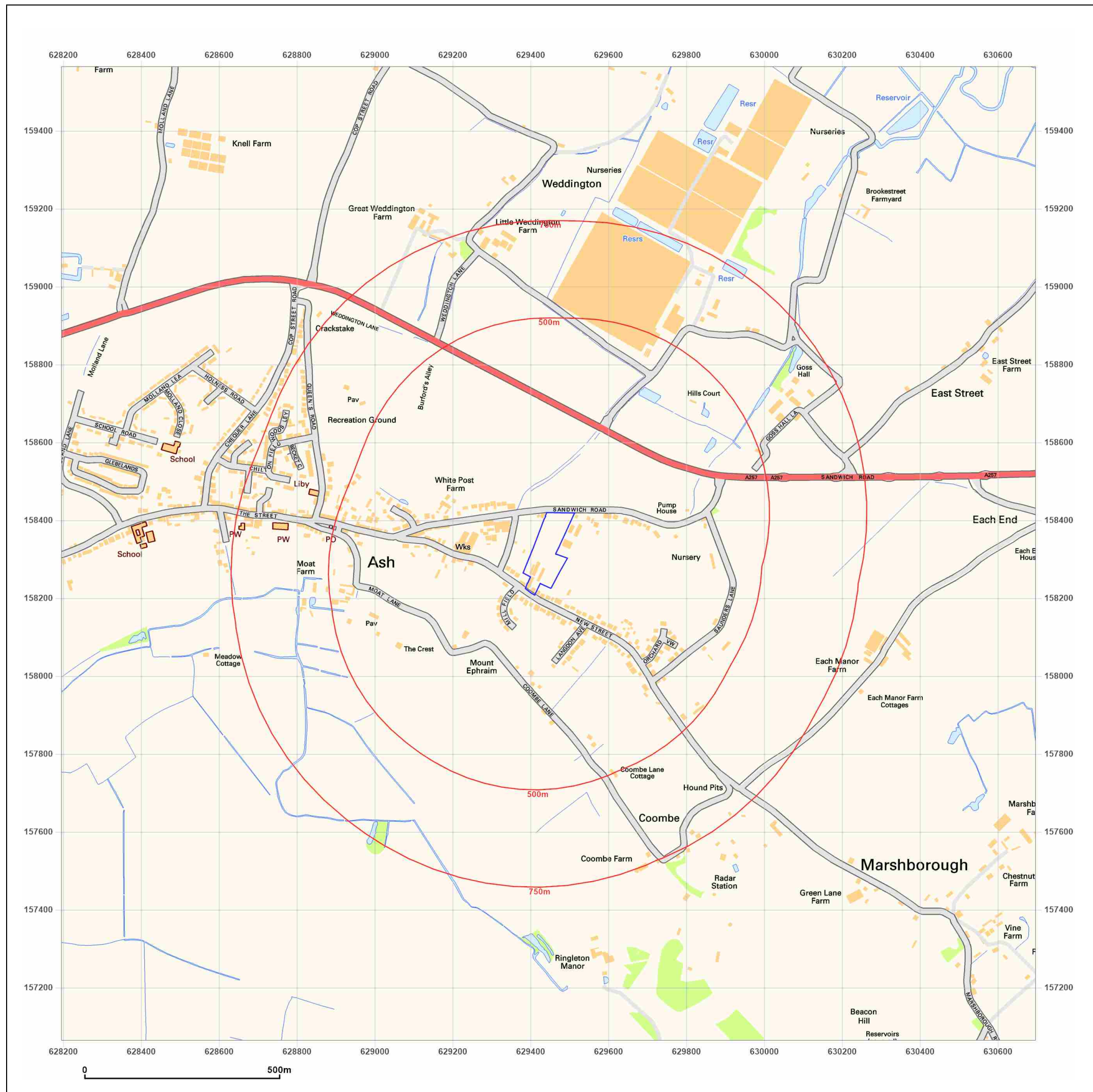


Supplied by:
www.emapsite.com
sales@emapsite.com

© Crown copyright and database rights 2019 Ordnance Survey 100035207

Production date: 10 June 2022

Map legend available at:
www.groundsure.com/sites/default/files/groundsure_legend.pdf



emapsite™

Site Details:

New Street, Ash, Canterbury,
CT3 2AH


Client Ref: EMS_787127_977036
Report Ref: EMS-787127_1015581
Grid Ref: 629446, 158315

Map Name: National Grid

Map date: 2001

Scale: 1:10,000

Printed at: 1:10,000



Produced by
Groundsure Insights
www.groundsure.com

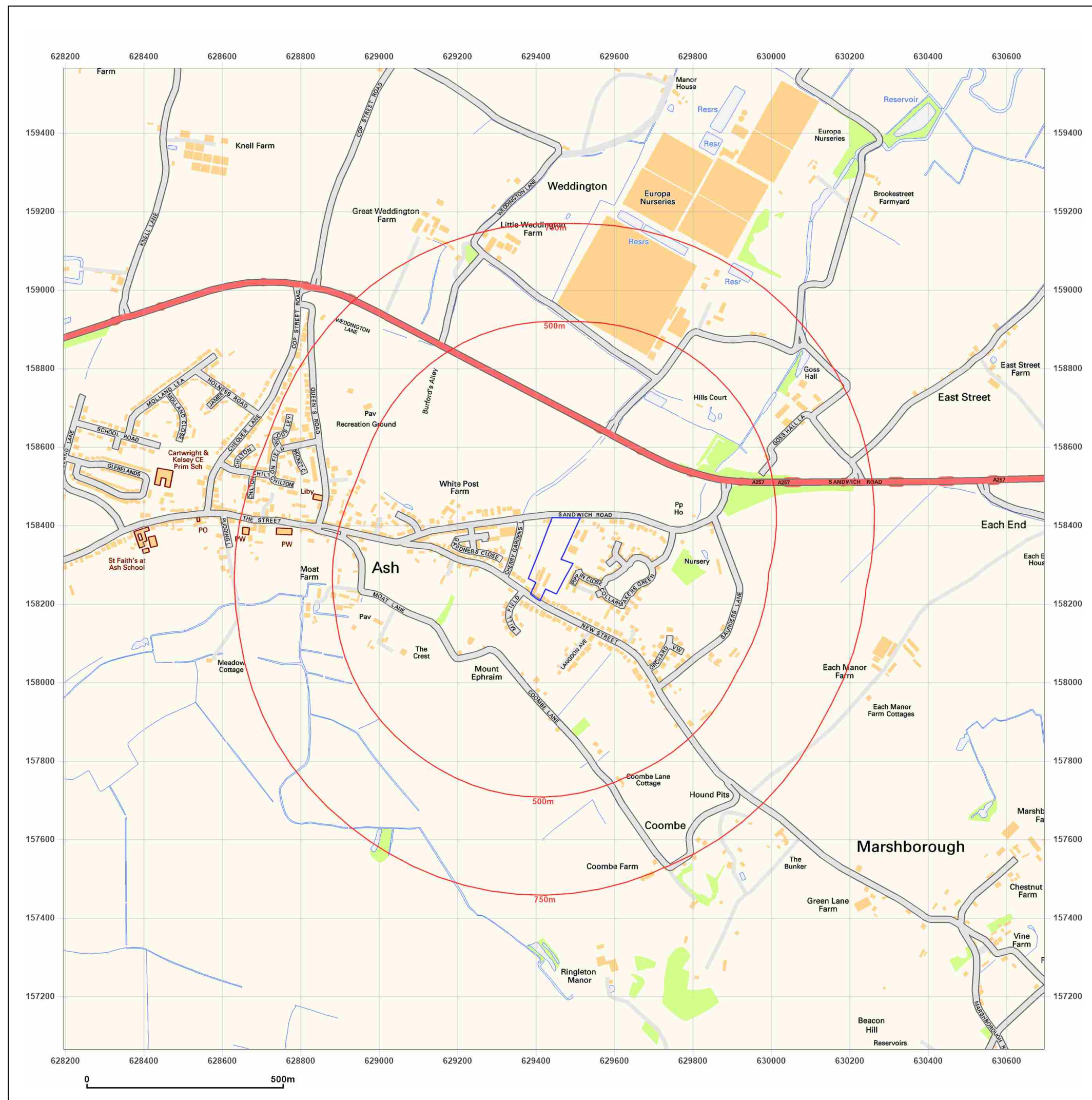


Supplied by:
www.emapsite.com
sales@emapsite.com

© Crown copyright and database rights 2019 Ordnance Survey 100035207

Production date: 10 June 2022

Map legend available at:
www.groundsure.com/sites/default/files/groundsure_legend.pdf



emapsite™

Site Details:

New Street, Ash, Canterbury,
CT3 2AH


Client Ref: EMS_787127_977036
Report Ref: EMS-787127_1015581
Grid Ref: 629446, 158315

Map Name: National Grid

Map date: 2010

Scale: 1:10,000

Printed at: 1:10,000



Produced by
Groundsure Insights
www.groundsure.com

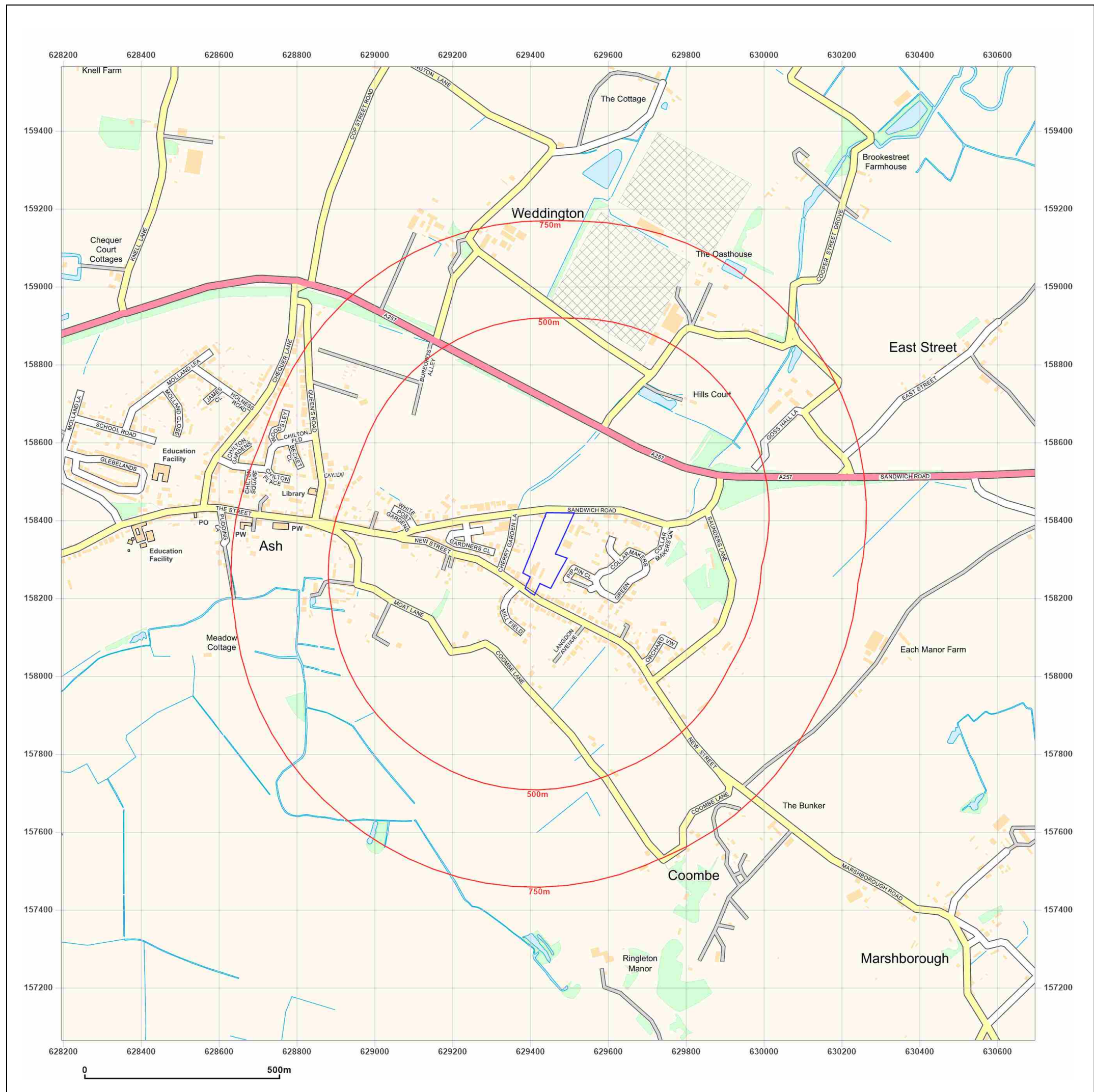


Supplied by:
www.emapsite.com
sales@emapsite.com

© Crown copyright and database rights 2019 Ordnance Survey 100035207

Production date: 10 June 2022

Map legend available at:
www.groundsure.com/sites/default/files/groundsure_legend.pdf



emapsite™

Site Details:

New Street, Ash, Canterbury,
CT3 2AH


Client Ref: EMS_787127_977036
Report Ref: EMS-787127_1015581
Grid Ref: 629446, 158315

Map Name: National Grid

Map date: 2022

Scale: 1:10,000

Printed at: 1:10,000



Produced by
Groundsure Insights
www.groundsure.com



Supplied by:
www.emapsite.com
sales@emapsite.com

© Crown copyright and database rights 2019 Ordnance Survey 100035207

Production date: 10 June 2022

Map legend available at:
www.groundsure.com/sites/default/files/groundsure_legend.pdf

APPENDIX III

PHOTOGRAPHIC REPORT



Plate 1. Access to the north of the Site via a wide, single metal gate



Plate 2. View looking north from the entrance to the Site from New Street (to the south of the Site). Vacant buildings present.



Plate 3. Looking south from the northern extent of the Site, open grassland and mature trees present.



Plate 4. Western boundary of the Site, wire and wood fence separating the Site from the adjacent property.



Plate 5. Southern boundary of the Site, mature trees and hedgerows separate the Site from the road beyond.



Plate 6. Looking east from the center of Site, wood panel fencing and mature trees separate the Site from residential properties beyond.



Plate 7. White goods present within one of the buildings present in the south of the Site.



Plate 8. A gas cylinder and other waste within one of the buildings present in the south of the Site.



Plate 9. Container labelled as containing petrol, one unlabeled container, and other waste within one of the buildings present in the south of the Site.



Plate 10.. Stockpiled materials and other waste within one of the buildings present in the south of the Site.



Plate 11. Paint containers and other waste within one of the buildings present in the south of the Site.



Plate 12.. A Greenhouse present in the southwest corner of the Site