

VILLAGE HOMES FOLKESTONE LTD

SITE AT ROMNEY AVENUE, FOLKESTONE CT20 3AJ

DESK STUDY REPORT

Reference: 1145/DS

11th April 2019

CLIENT: Village Homes Folkestone Ltd
2-4 South Street
Folkestone
Kent
CT20 1RW

SITE: Site at Romney Avenue
Folkestone
Kent
CT20 3QJ

DESK STUDY REPORT

Reference: 1145/DS

11th April 2019

Prepared By:

Peter Baxter Associates
Suite 7, Beaufort House
Sir Thomas Longley Road
Medway City Estate
Rochester
Kent, ME2 4FB

Tel: 01634 717974

www.peterbaxterassociates.co.uk

CONTENTS

1.0	SUMMARY	1
2.0	SITE DESCRIPTION	2
2.1	Site Location and Description	2
2.2	Proposed Development	2
2.3	Published Geology	2
2.4	Geological Hazards	2
2.5	Historical Land Usage of Site and Surrounding Areas	3
3.0	ENVIRONMENTAL SETTING	4
3.1	Sensitive Land Usage	4
3.2	Discharge Consents and Pollution Incidents	4
3.3	Mining and Mineral Extraction	4
3.4	Hydrogeology and Flooding	4
3.5	Landfilling and Waste	4
3.6	Trade Directory Entries	4
4.0	SITE WALK OVER SURVEY	5
4.1	Observations	5
5.0	CONTAMINATION RISK ASSESSMENTS	6
5.1	Preliminary Environmental Risk Assessment, Human Health, Controlled Waters and Other Receptors	6
6.0	CONCLUSIONS AND RECOMMENDATIONS	7

REFERENCES

Reference 1	Envirocheck Report, 198092321_1_1
Reference 2	CLR 11 Model Procedures for the Management of Land Contamination, Environment Agency
Reference 3	Site Investigation and Slope Stability Report, 1145/SI, Peter Baxter Associates Ltd, 23/10/18

FIGURES

1145/Figure 1	Plan of Site
1145/Figure 2	Illustration of Conceptual Model

TABLE

Table 1	Preliminary Risk Assessment
---------	-----------------------------

APPENDICES**Appendix A EXISTING DATA**

Appendix A1	Geological Maps
Appendix A2	Selected Historical Maps
Appendix A3	Site Sensitivity Maps
Appendix A4	Datasheet

Appendix B PHOTOGRAPHS

FOREWORD

1. This document has been prepared by Peter Baxter Associates Ltd with all reasonable skill, care and diligence within the terms of the contract with the Client and within the limitations of the resources devoted to it by agreement with the client.
2. This document is confidential to the Client and Peter Baxter Associates Ltd accepts no responsibility whatsoever to third parties to whom this document, or any part thereof, is made known. Any such party relies upon the document at their own risk.
3. This document shall not be used unless the document status is 'Final', and Peter Baxter Associates Ltd's fees have been settled in full.
4. Unless specifically assigned or transferred within the terms of the agreement, the consultant asserts and retains all Copyright, and other intellectual Property Rights in and over the Report and its contents.

1.0 SUMMARY

- 1.1 A steeply sloping undeveloped area of land approximately 3200m² in area, situated to the south of Romney Avenue, Folkestone, Kent CT20 3QJ (the Site), is to be developed with ten three storey houses arranged in four blocks. The Site is shown in Figure 1 and in photographs in Appendix B.
- 1.2 Peter Baxter Associates (PBA) was commissioned by the Client; Village Homes Folkestone Ltd, to carry out a Phase 1 Desk Study. PBA had previously been commissioned to conduct an intrusive site investigation and slope stability analysis, which is described in Reference 3.
- 1.3 The environmental Desk Study was required as a planning condition to identify the extent, scale, and nature of contamination at and surrounding the site from previous land use, and to assess the associated risks to site occupants, controlled waters and other receptors from both on-site and off-site contamination sources. The information on which this Desk Study was based was sourced from Envirocheck (Reference 1) and a site walkover. Information from Reference 1 is presented as Appendices to this Report.
- 1.4 This report presents and discusses the findings of the Site history, a Site walk over survey, potential contaminants and receptors and a conceptual model of the Site.
- 1.5 The Site was shown as undeveloped throughout its recorded history. No adjacent potential sources of environmental risk were identified. The western third of the Site was shown as being within a landslip area.
- 1.6 No indications of former tanks, spills or waste were observed during a site walkover.
- 1.7 The Site geology is listed as Folkestone Formation and Sandgate Formation and the Site overlies a minor aquifer.
- 1.8 From consideration of the history of the Site and adjacent land use and the observations of a Site walkover, a preliminary risk assessment was carried out in accordance with CLR11 (Reference 2). This preliminary risk assessment, presented in Table 1, concluded that the on-site environmental risks to Site occupants and other on-site receptors were low. The environmental risks to surface waters and ecological systems were considered low. The risk to groundwater and other receptors were considered low. The risk from off site sources via airborne dust and ground gases and vapours were considered low.
- 1.9 No further environmental investigation was considered necessary.

2.0 SITE DESCRIPTION

2.1 Site Location and Description

- 2.1.1 The Site is a 3200m² undeveloped plot of land on the south side of Romney Avenue, Folkestone, Kent CT20 3QJ. The National Grid coordinates of the Site are 620610E, 136060N.
- 2.1.2 The Site comprises a steep wooded slope over approximately two thirds of its area. The remaining third, occupying the western part of the Site, was sloping but less steeply, and has recently been levelled with fill material. There were no signs of slope instability observed during the investigation. Water seepages were observed in the slope just above the lower fill area.
- 2.1.3 The Site is shown on Figure 1, and photographs illustrating the Site are presented in Appendix B.

2.2 Proposed Development

- 2.2.1 It is proposed to develop the lower third of the Site with ten town houses in four blocks, with small gardens and off-street parking areas. The development will require excavation into the slope and retaining structures.

2.3 Published Geology

- 2.3.1 The geological maps of the area from Reference 1 indicated that the Site's natural geology was Folkestone Formation (Sandstone) over Sandgate Formation (sandstone, siltstone and mudstone). The western part of the Site was indicated as being within a landslip area. No made ground was indicated within 1000m of the Site. An area of Peat was shown approximately 20m west of the Site. Geological maps detailing the strata are presented in Appendix A1.

2.4 Geological Hazards and Radon

- 2.4.1 Reference 1 indicated a moderate risk of landslide, low risks of running sand, and reported no hazards from collapsible ground, compressible ground, ground dissolution, and shrinking and swelling clay. The Datasheet from Reference 1, listing these assessments, is reproduced in Appendix A4.
- 2.4.2 The Site was in a lower probability radon area and no radon protection measures were reported necessary.

2.5 Historical Land Usage of Site and Surrounding Areas

- 2.5.1 Historical maps from Reference 1 are presented in Appendix A2. They indicated that the Site has remained undeveloped from 1873 to the present day. No quarries or artificially excavated faces were shown on the Site at any date. The houses on Eversley Way, whose gardens are at the top of the Site slope, were first shown on a 1957 map. Development of Romney Avenue dates from the early 1960s, and a block of flats bounding the Site to the west, Turner's Court, was shown on a 1978 map.
- 2.5.2 No significant sources of contamination within 1000m were indicated on the historical maps.
- 2.5.3 The historical maps showing the site and surrounding area are presented in Appendix A2.

3.0 ENVIRONMENTAL SETTING

3.1 Sensitive Land Usage

3.1.1 Reference 1 indicated no areas of sensitive land usage within 1000m of the Site. Appendix A4 includes the Datasheet with this information.

3.2 Discharge Consents and Pollution Incidents

3.2.1 Six discharge consents were listed within 1000m of the Site, at three locations. The closest was at 896m. Four of the discharge licenses had been revoked. Nine pollution incidents were listed within 1000m of the Site. One was classed as Significant, and the closest was 404m away. (Appendix A4).

3.3 Mining and Mineral Extraction

3.3.1 Two sand pits were listed within 1000m of the Site. The closest was 785m west. Both sites are now closed. (Appendix A4).

3.4 Hydrogeology and Flooding

3.4.1 Reference 1 indicated that the Site lies over a minor aquifer of intermediate permeability. No water abstraction points were listed within 1000m from the Site.

3.4.2 The closest surface water feature was located 395m south of the Site.

3.4.3 The Site was not classified as at risk from flooding from rivers and seas and had a limited potential for groundwater flooding to occur at the surface. (Appendix A3).

3.5 Landfilling and Waste

3.5.1 No landfills were listed within 1000m of the Site. Three licensed waste management facilities were listed at 375m distance.

3.5.2 Four PPC permits were listed within 1000m of the Site. The closest was at 122m for a dry cleaners.

3.6 Trade Directory Entries

3.6.1 There were 136 trade directory entries listed within 1000m of the site. Ten sites within 500m were active. The closest active trade was a dry cleaners at 121m west.

3.6.2 Three fuel stations were listed within 1000m. The closest station was 83m west, and was closed.

4.0 SITE WALK OVER SURVEY

4.1 Observations

- 4.1.1 The Site was visited and inspected on 21st September 2018 by a PBA geologist. The weather was dry and clear.
- 4.1.2 The Site was unfenced and open to pedestrian traffic with limited access for road vehicles. The steep slope was heavily wooded and inaccessible. No fly tipping or litter was observed. The Site had no indication of waste, leakage, or ground contamination.
- 4.1.3 Fill had been previously placed over the western part of the Site. This fill had been placed by the Client and was reportedly sourced from natural ground excavated from a development site adjoining the Site to the South. A photograph taken by the Client on 30th May 2018, prior to fill placement, is included in Appendix B. The adjoining area that this fill was sourced from is shown in Figure 1.
- 4.1.4 The Site is shown on Figure 1 and in photographs in Appendix B.

5.0 CONTAMINATION RISK ASSESSMENTS

5.1 Preliminary Environmental Risk Assessment, Human Health, Controlled Waters and Other Receptors

- 5.1.1 A preliminary environmental risk assessment was carried out in accordance with Reference 2. A conceptual model was developed from available information sources, listing source, pathway and receptor. The risk assessment is given as Table 1 and the conceptual model illustrated as Figure 2.
- 5.1.2 The Site was undeveloped land during its recorded history. This is considered to present a low risk to the environment. The preliminary risk assessment from the conceptual model indicated that the risk to Site Occupants and other site receptors from on site sources arising from the Site's former use via vegetable uptake, ingestion, dermal contact, and inhalation of airborne dust, gases and vapours was low.
- 5.1.3 The risk to controlled waters and ecological systems from on site contamination from rainfall runoff was considered low. The Site overlies a minor aquifer but its former use was considered low risk.
- 5.1.4 The risk to Site Occupants and other site receptors from dust and migrating gases and vapours from off site sources was considered low. No adjacent sources of contamination were identified.

6.0 CONCLUSIONS AND RECOMMENDATIONS

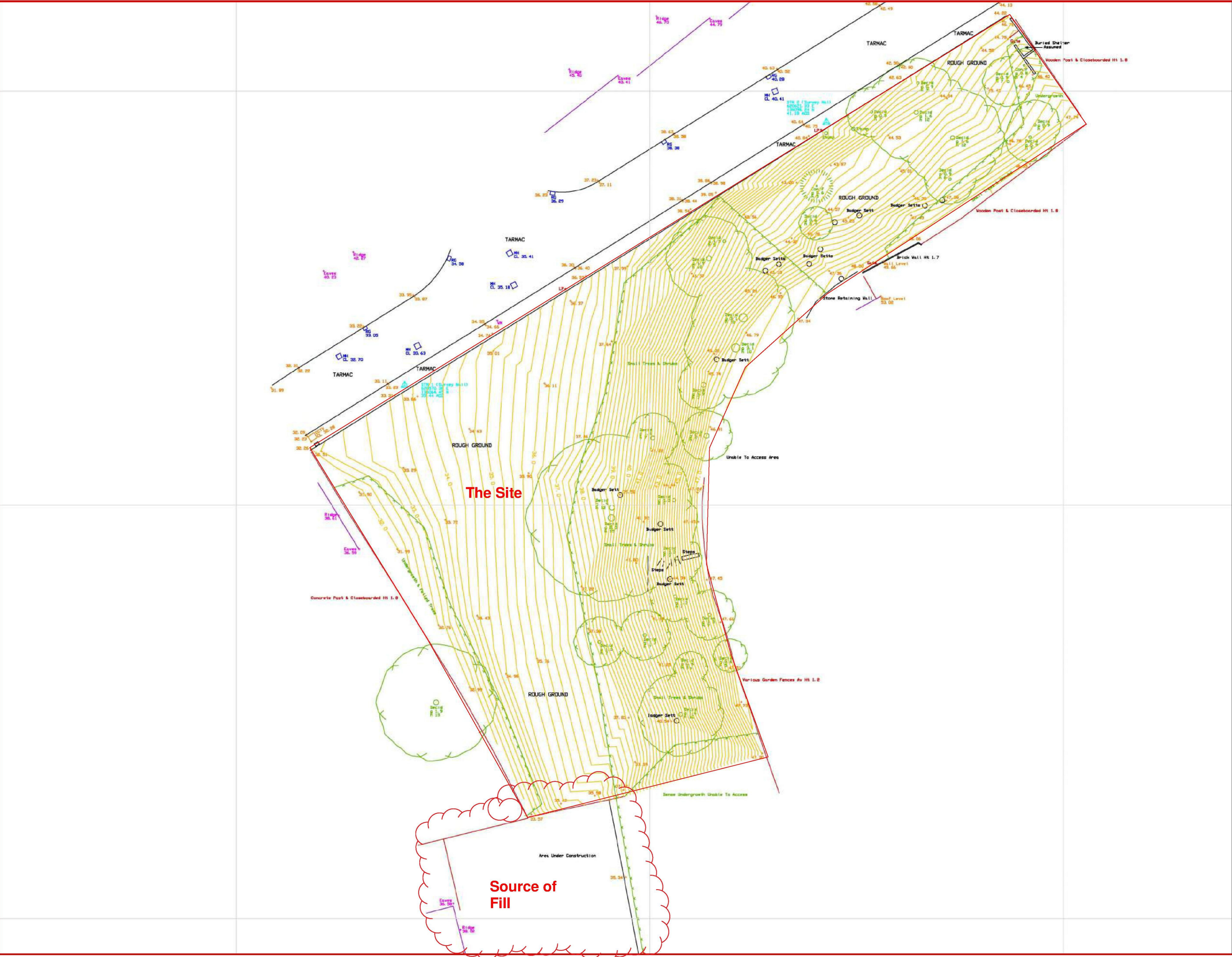
6.1 It was concluded from a preliminary risk assessment based on a Site walkover survey and a desk study that the on-site environmental risks associated with the Site were low and that the environmental risks due to off-site sources were low.

6.2 No further environmental investigation was considered necessary.


P Baxter BEng CEng MICE (Director)

For and on behalf of Peter Baxter Associates Ltd

FIGURES



Notes
 Based on Client's survey Sitech 9922
 March 2018



Peter Baxter Associates Ltd, Beaufort House, Sir Thomas Longley Road, Medway City Estate, Rochester, Kent ME2 4FB. Tel. +44 (0)1634 717974

Client
 VILLAGE HOMES FOLKESTONE

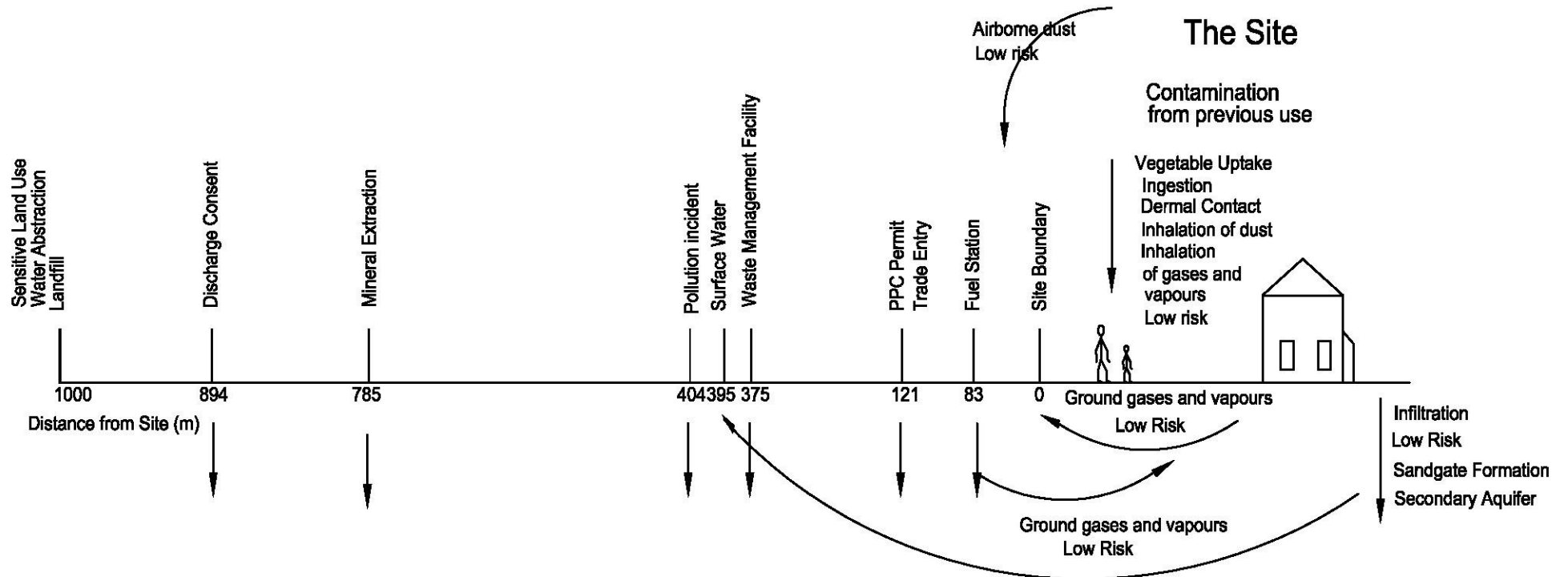
Project
 ROMNEY AVENUE, FOLKESTONE

Title
 PLAN OF SITE

B	04/19	PB/PB	Desk Study Version
A	10/18	PB/PB	SI Version showing BHs
Rev.	Date	Drn. App.	Revision

Drawn	PB	Checked	PB
Size	A1	Scale	NTS
Status	Information		

Drawing No. **1145/FIG 1** Rev. **B**



				Client	Village Homes Folkestone Ltd	Drawn	PB	Checked	PB
				Project	Romney Avenue	Size	A4	Scale	N.T.S.
			A	Information		Drawing No.	1145/Figure 2		Rev.
				Revision					A
Rev.	Date	Drn.	App.	Revision	Title	Illustration of Conceptual Model			
						Peter Baxter Associates Ltd, Suite 7, Beaufort House, Sir Thomas Longley Road, Medway City Estate, Rochester, Kent ME2 4FB Tel: 01634 717974			



TABLE

Table 1 - Preliminary Risk Assessment

Source	Pathway	Receptor	Assessed Environmental Risk
On site contaminants from previous site use and placed fill.	Vegetable uptake, ingestion, inhalation of dust and vapours and dermal contact	Future occupants	Low. The former uses were considered low risk and the fill was sourced from adjacent natural ground.
On site contaminants: as above	Infiltration, airborne dust	Surface Water and ecological systems	Low. The uses were considered low risk and the receptors are far from the Site.
On site contaminants: as above	Leaching into groundwater	Groundwater	Low. The Site overlies an aquifer but the former and current uses were considered low risk.
Offsite contaminants Migrating gases and vapours from nearby sources	Inhalation of dust gases and vapours	Human occupants of the site	Low. No sources were identified within 1000m

APPENDICES

**APPENDIX A
EXISTING DATA**

APPENDIX A1
Geological Maps

Geology 1:10,000 Maps Legends

Artificial Ground and Landslip

Map Colour	Lex Code	Rock Name	Rock Type	Min and Max Age
	SLIP	Landslide Deposit	Unknown/Unclassified Entry	Quaternary - Quaternary

Superficial Geology

Map Colour	Lex Code	Rock Name	Rock Type	Min and Max Age
	ALV	Alluvium	Clay, Silt, Sand and Gravel	Flandrian - Pleistocene
	PEAT	Peat	Peat [Unlithified Deposits Coding Scheme]	Quaternary - Ryazanian
	HEAD	Head	Clay, Silt, Sand and Gravel	Quaternary - Ryazanian
	STOB	Storm Beach Deposits	Gravel	Quaternary - Ryazanian
	BTFU	Beach and Tidal Flat Deposits (Undifferentiated)	Clay, Silt, Sand and Gravel	Quaternary - Ryazanian

Bedrock and Faults

Map Colour	Lex Code	Rock Name	Rock Type	Min and Max Age
	GLT	Gault Formation	Mudstone	Albian - Albian
	FO	Folkestone Formation	Sandstone	Albian - Aptian
	SAB	Sandgate Formation	Sandstone, Siltstone and Mudstone	Aptian - Aptian
	HY	Hythe Formation	Sandstone and [Subequal/subordinate] Limestone, Interbedded	Aptian - Aptian
	AC	Atherfield Clay Formation	Mudstone, Sandy	Aptian - Aptian
	WC	Weald Clay Formation	Sandstone	Barremian - Hauterivian

Envirocheck®

LANDMARK INFORMATION GROUP®

Geology 1:10,000 Maps

This report contains geological map extracts taken from the BGS Digital Geological map of Great Britain at 1:10,000 scale and is designed for users carrying out preliminary site assessments who require geological maps for the area around a site. This mapping may be more up to date than previously published paper maps.

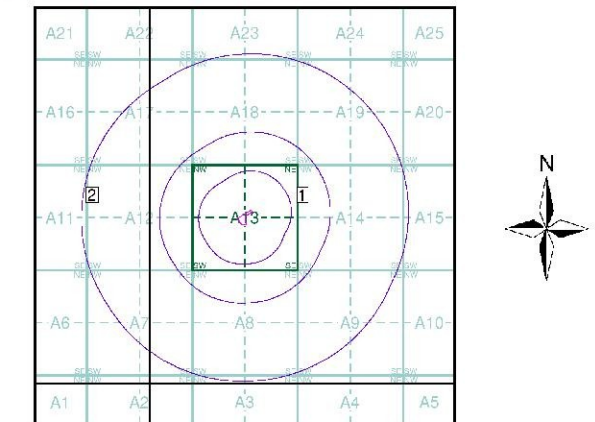
The various geological layers - artificial and landslip deposits, superficial geology and solid (bedrock) geology are displayed in separate maps, but superimposed on the final 'Combined Surface Geology' map. All map legends feature on this page.

Please Note: Not all of the layers have complete nationwide coverage, so availability of data for relevant map sheets is indicated below.

Geology 1:10,000 Maps Coverage

Map ID:	1	Map ID:	2
Map Name:	TR23NW	Map Name:	TR13NE
Map Date:	1967	Map Date:	1967
Bedrock Geology:	Available	Bedrock Geology:	Available
Superficial Geology:	Available	Superficial Geology:	Available
Artificial Geology:	Not Available	Artificial Geology:	Not Available
Faults:	Not Supplied	Faults:	Not Supplied
Landslip:	Available	Landslip:	Available
Rock Segments:	Not Supplied	Rock Segments:	Not Supplied
Map ID:	TR13SE		
Map Name:	1967		
Map Date:	Available		
Bedrock Geology:	Available		
Superficial Geology:	Available		
Artificial Geology:	Not Available		
Faults:	Not Supplied		
Landslip:	Available		
Rock Segments:	Not Supplied		

Geology 1:10,000 Maps - Slice A



Order Details

Order Number:	183346564_1_1
Customer Ref:	1145
National Grid Reference:	620610, 136060
Slice:	A
Site Area (Ha):	0.32
Search Buffer (m):	1000

Site Details

16, Romney Avenue, FOLKESTONE, CT20 3QJ

Landmark®
INFORMATION GROUP

Tel: 0844 844 9952
Fax: 0844 844 9951
Web: www.envirocheck.co.uk

Artificial Ground and Landslip

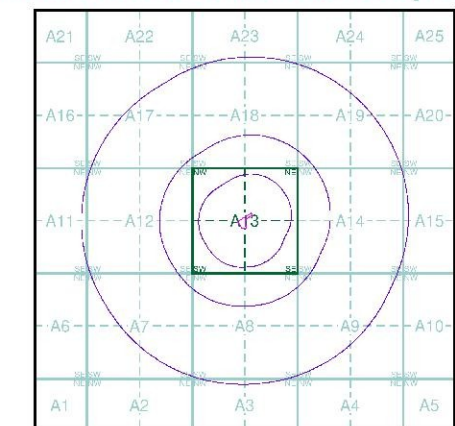
Artificial ground is a term used by BGS for those areas where the ground surface has been significantly modified by human activity. Information about previously developed ground is especially important, as it is often associated with potentially contaminated material, unpredictable engineering conditions and unstable ground.

Artificial ground includes:

- Made ground - man-made deposits such as embankments and spoil heaps on the natural ground surface.
- Worked ground - areas where the ground has been cut away such as quarries and road cuttings.
- In-filled ground - areas where the ground has been cut away then wholly or partially backfilled.
- Landscaped ground - areas where the surface has been reshaped.
- Disturbed ground - areas of ill-defined shallow or near surface mineral workings where it is impracticable to map made and worked ground separately.

Mass movement (landslip) deposits on BGS geological maps are primarily superficial deposits that have moved down slope under gravity to form landslips. These affect bedrock, other superficial deposits and artificial ground. The dataset also includes founded strata, where the ground has collapsed due to subsidence.

Artificial Ground and Landslip Map - Slice A

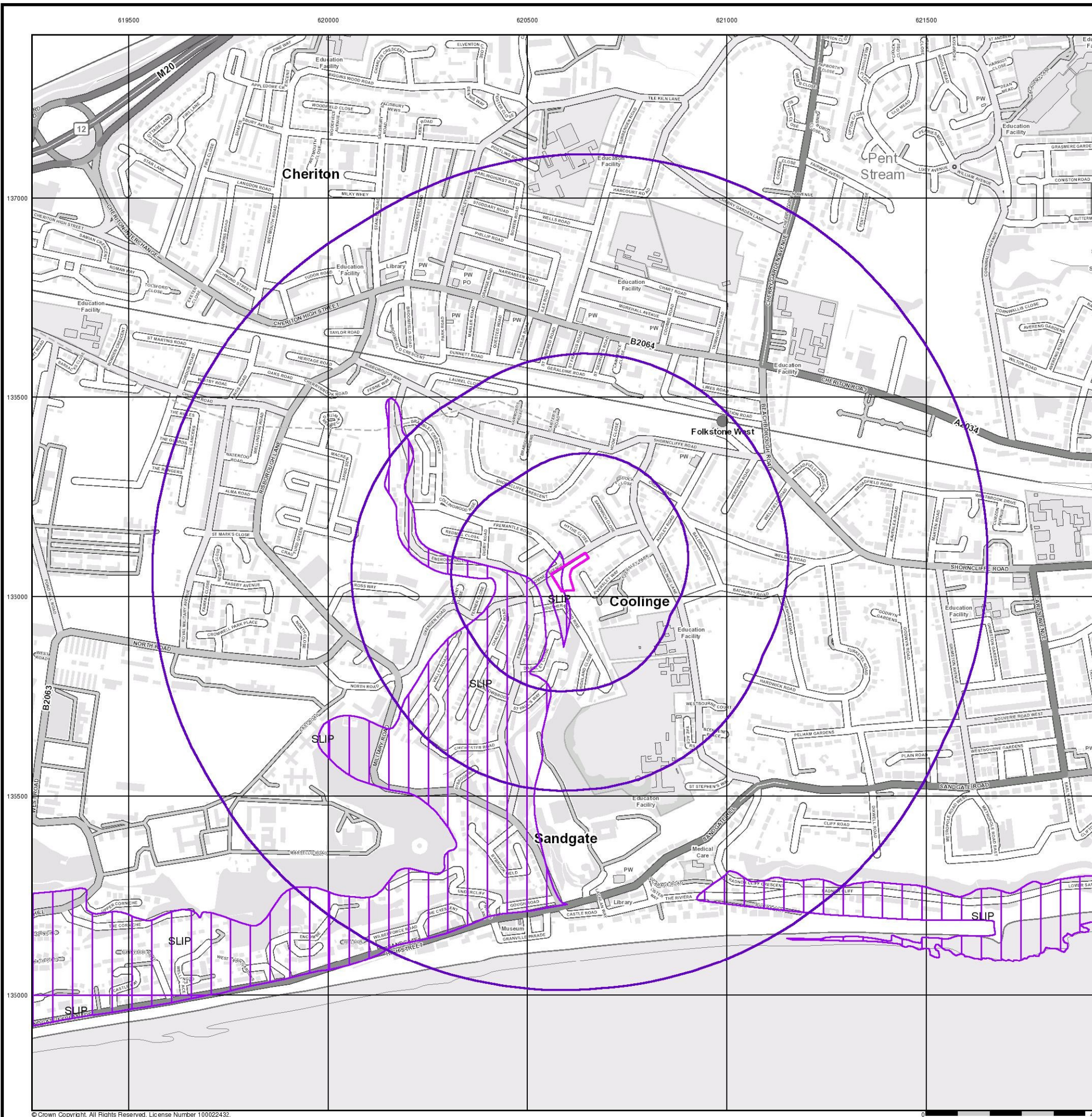


Order Details

Order Number: 183346564_1_1
 Customer Ref: 1145
 National Grid Reference: 620610, 136060
 Slice: A
 Site Area (Ha): 0.32
 Search Buffer (m): 1000

Site Details

16, Romney Avenue, FOLKESTONE, CT20 3QJ





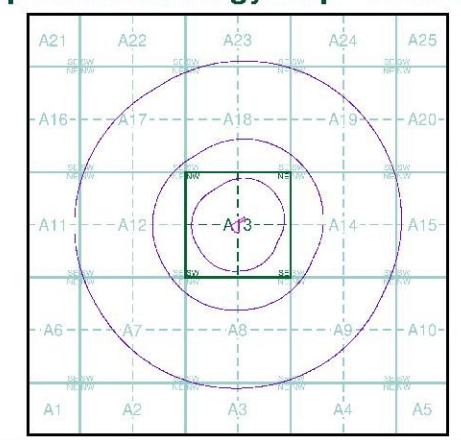
Superficial Geology

BGS 1:10,000 Superficial Deposits are the youngest geological deposits formed during the most recent period of geological time, which extends back about 1.8 million years from the present.

They rest on older deposits or rocks referred to as Bedrock. This dataset contains Superficial deposits that are of natural origin and 'in place'. Other superficial strata may be held in the Mass Movement dataset where they have been moved, or in the Artificial Ground dataset where they are of man-made origin.

Most of these Superficial deposits are unconsolidated sediments such as gravel, sand, silt and clay, and onshore they form relatively thin, often discontinuous patches or larger spreads.

Superficial Geology Map - Slice A



Order Details

Order Number: 183346564_1_1
 Customer Ref: 1145
 National Grid Reference: 620610, 136060
 Slice: A
 Site Area (Ha): 0.32
 Search Buffer (m): 1000

Site Details

16, Romney Avenue, FOLKESTONE, CT20 3QJ

Bedrock and Faults

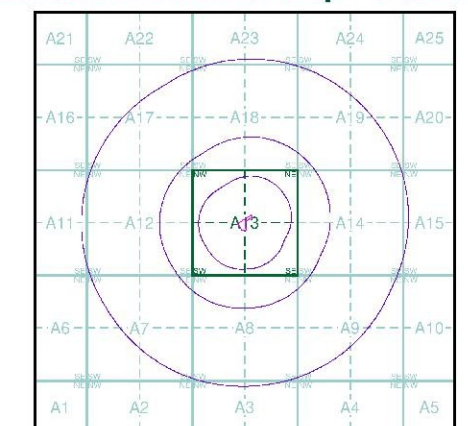
Bedrock geology is a term used for the main mass of rocks forming the Earth and are present everywhere, whether exposed at the surface in outcrops or concealed beneath superficial deposits or water.

The bedrock has formed over vast lengths of geological time ranging from ancient and highly altered rocks of the Proterozoic, some 2500 million years ago, or older, up to the relatively young Pliocene, 1.8 million years ago.

The bedrock geology includes many lithologies, often classified into three types based on origin: igneous, metamorphic and sedimentary.

The BGS Faults and Rock Segments dataset includes geological faults and thin beds mapped as lines such as coal seams and mineral veins. These are not restricted by age and could relate to features of any of the 1:10,000 geology datasets.

Bedrock and Faults Map - Slice A

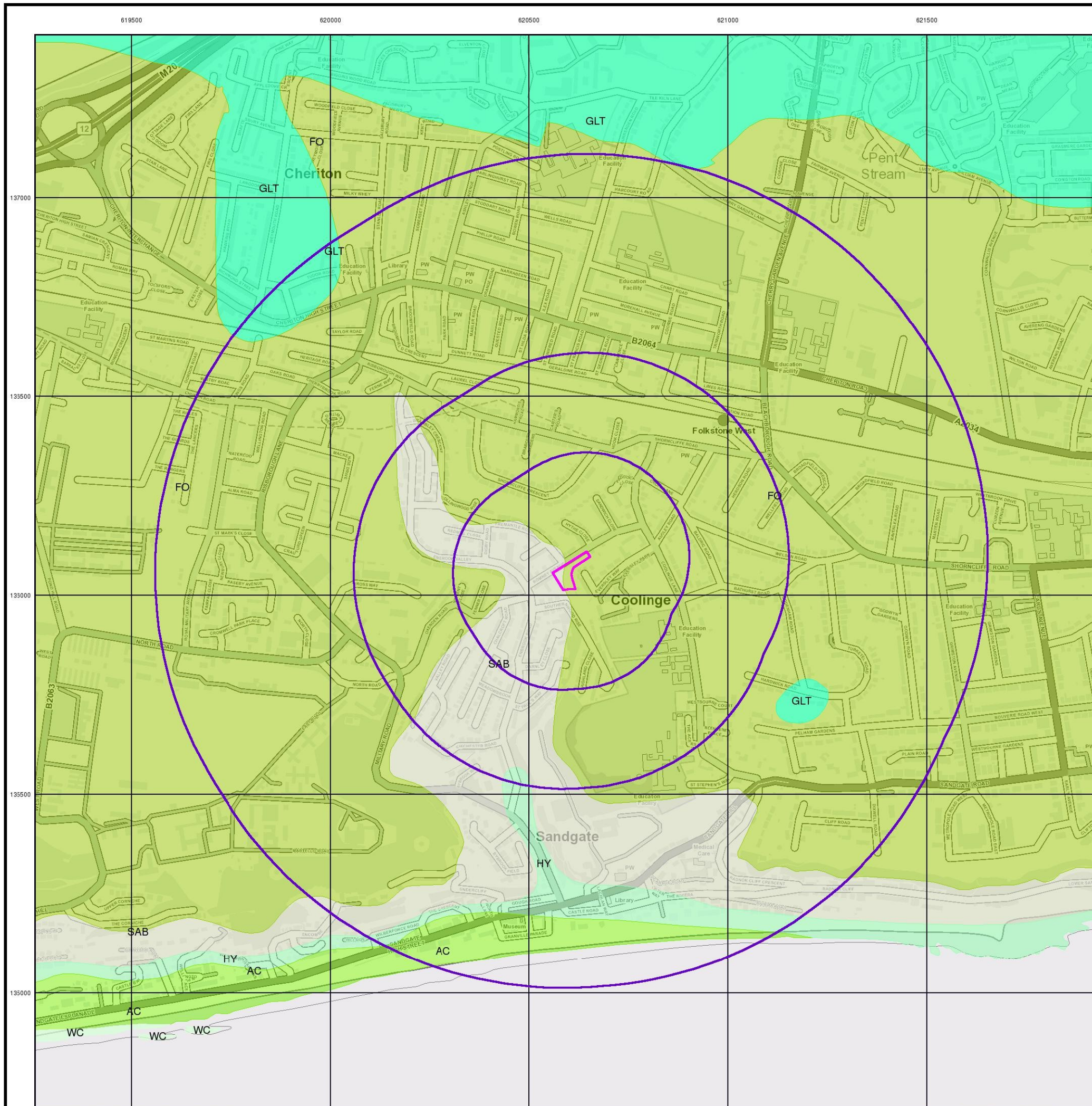


Order Details

Order Number: 183346564_1_1
 Customer Ref: 1145
 National Grid Reference: 620610, 136060
 Slice: A
 Site Area (Ha): 0.32
 Search Buffer (m): 1000

Site Details

16, Romney Avenue, FOLKESTONE, CT20 3QJ



Combined Surface Geology

The Combined Surface Geology map combines all the previous maps into one combined geological overview of your site.

Please consult the legends to the previous maps to interpret the Combined "Surface Geology" map.

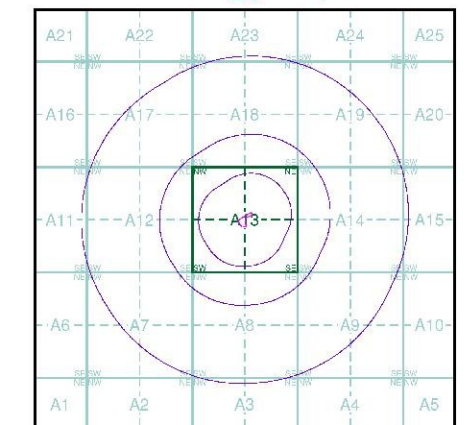
Additional Information

More information on 1:10,000 Geological mapping and explanations of rock classifications can be found on the BGS website. Using the LEX Codes in this report, further descriptions of rock types can be obtained by interrogating the 'BGS Lexicon of Named Rock Units'. This database can be accessed by following the 'Information and Data' link on the BGS website.

Contact

British Geological Survey
Kingsley Dunham Centre
Keyworth
Nottingham
NG12 5GG
Telephone: 0115 936 3143
Fax: 0115 936 3276
email: enquiries@bgs.ac.uk
website: www.bgs.ac.uk

Combined Geology Map - Slice A

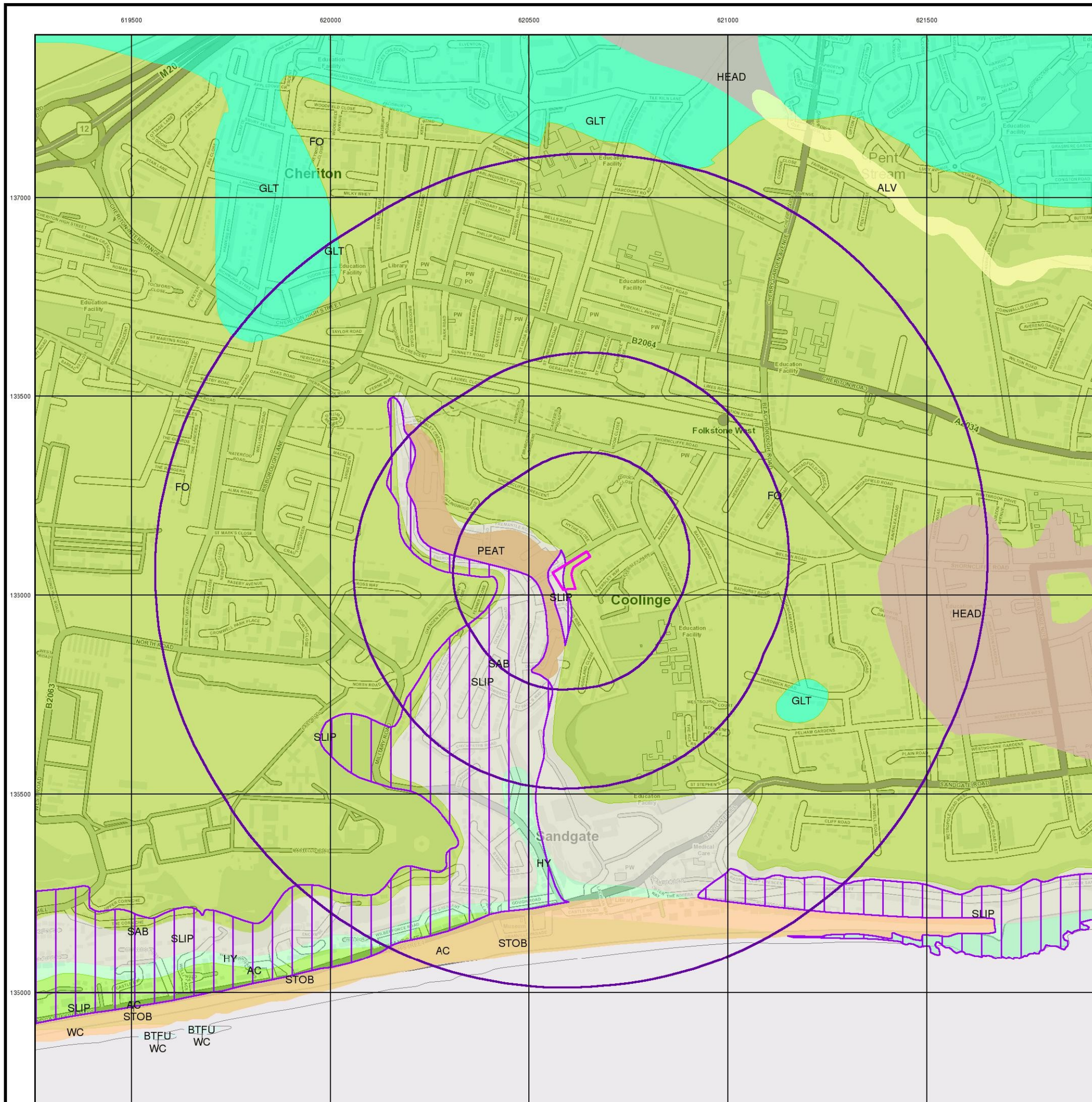


Order Details

Order Number: 183346564_1_1
Customer Ref: 1145
National Grid Reference: 620610, 136060
Slice: A
Site Area (Ha): 0.32
Search Buffer (m): 1000

Site Details

16, Romney Avenue, FOLKESTONE, CT20 3QJ



APPENDIX A2
Selected Historical Maps

Historical Mapping Legends

Ordnance Survey County Series 1:10,560

	Gravel Pit		Sand Pit		Other Pits
	Quarry		Shingle		Orchard
	Osiers		Reeds		Marsh
	Mixed Wood		Deciduous		Brushwood
	Fir		Furze		Rough Pasture
	Arrow denotes flow of water		Trigonometrical Station		
	Site of Antiquities		Bench Mark		
	Pump, Guide Post, Signal Post		Well, Spring, Boundary Post		
	-285 Surface Level				
	Sketched Contour		Instrumental Contour		
	Main Roads		Minor Roads		
	Sunken Road		Raised Road		
	Road over Railway		Railway over River		
	Railway over Road		Level Crossing		
	Road over River or Canal		Road over Stream		
	Road over Stream				
	County Boundary (Geographical)				
	County & Civil Parish Boundary				
	Administrative County & Civil Parish Boundary				
	County Borough Boundary (England)				
	County Burgh Boundary (Scotland)				
	Rural District Boundary				
	Civil Parish Boundary				

Ordnance Survey Plan 1:10,000

	Chalk Pit, Clay Pit or Quarry		Gravel Pit
	Sand Pit		Disused Pit or Quarry
	Refuse or Slag Heap		Lake, Loch or Pond
	Dunes		Boulders
	Coniferous Trees		Non-Coniferous Trees
	Orchard		Scrub
	Coppice		
	Bracken		Heath
	Rough Grassland		
	Marsh		Reeds
	Saltings		
	Building		Glasshouse
	Sloping Masonry		Pylon
	Electricity Transmission Line		Pole
	Cutting		Embankment
	Standard Gauge Multiple Track		
	Standard Gauge Single Track		
	Siding, Tramway or Mineral Line		
	Narrow Gauge		
	Geographical County		
	Administrative County, County Borough or County of City		
	Municipal Borough, Urban or Rural District, Burgh or District Council		
	Borough, Burgh or County Constituency Shown only when not coincident with other boundaries		
	Civil Parish Shown alternately when coincidence of boundaries occurs		
	BP, BS Boundary Post or Stone		Pol Sta Police Station
	Ch Church		PO Post Office
	CH Club House		PC Public Convenience
	F E Sta Fire Engine Station		PH Public House
	FB Foot Bridge		SB Signal Box
	Fn Fountain		Spr Spring
	GP Guide Post		TCB Telephone Call Box
	MP Mile Post		TCP Telephone Call Post
	MS Mile Stone		W Well

1:10,000 Raster Mapping

	Gravel Pit		Refuse tip or slag heap
	Rock		Rock (scattered)
	Boulders		Boulders (scattered)
	Shingle		Mud
	Sand		Sand Pit
	Slopes		Top of cliff
	General detail		Underground detail
	Overhead detail		Narrow gauge railway
	Multi-track railway		Single track railway
	County boundary (England only)		Civil, parish or community boundary
	District, Unitary, Metropolitan, London Borough boundary		Constituency boundary
	Area of wooded vegetation		Non-coniferous trees
	Non-coniferous trees (scattered)		Coniferous trees
	Coniferous trees (scattered)		Positioned tree
	Orchard		Coppice or Osiers
	Rough Grassland		Heath
	Scrub		Marsh, Salt Marsh or Reeds
	Water feature		Flow arrows
	MHW(S) Mean high water (springs)		MLW(S) Mean low water (springs)
	Telephone line (where shown)		Electricity transmission line (with poles)
	Bench mark (where shown)		Triangulation station
	Point feature (e.g. Guide Post or Mile Stone)		Pylon, flare stack or lighting tower
	Site of (antiquity)		Glasshouse
	General Building		Important Building

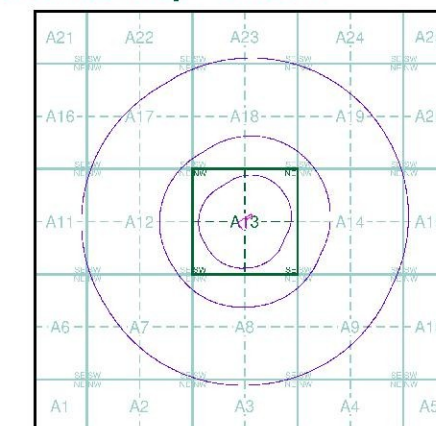
Envirocheck®

LANDMARK INFORMATION GROUP®

Historical Mapping & Photography included:

Mapping Type	Scale	Date	Pg
Kent	1:10,560	1877	2
Kent	1:10,560	1899	3
Kent	1:10,560	1908	4
Kent	1:10,560	1908	5
Kent	1:10,560	1931	6
Kent	1:10,560	1931	7
Kent	1:10,560	1938	8
Kent	1:10,560	1938 - 1951	9
Ordnance Survey Plan	1:10,000	1961 - 1962	10
Ordnance Survey Plan	1:10,000	1961	11
Ordnance Survey Plan	1:10,000	1973 - 1976	12
Ordnance Survey Plan	1:10,000	1988	13
Ordnance Survey Plan	1:10,000	1990 - 1994	14
10K Raster Mapping	1:10,000	1999	15
10K Raster Mapping	1:10,000	2006	16
VectorMap Local	1:10,000	2018	17

Historical Map - Slice A



Order Details

Order Number: 183346564_1_1
 Customer Ref: 1145
 National Grid Reference: 620610, 136060
 Slice: A
 Site Area (Ha): 0.32
 Search Buffer (m): 1000

Site Details

16, Romney Avenue, FOLKESTONE, CT20 3QJ

Landmark
 INFORMATION GROUP

Tel: 0844 844 9952
 Fax: 0844 844 9951
 Web: www.envirocheck.co.uk


Kent

Published 1877

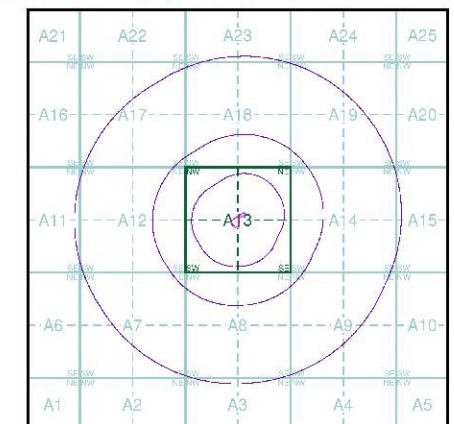
Source map scale - 1:10,560

The historical maps shown were reproduced from maps predominantly held at the scale adopted for England, Wales and Scotland in the 1840's. In 1854 the 1:2,500 scale was adopted for mapping urban areas; these maps were used to update the 1:10,560 maps. The published date given therefore is often some years later than the surveyed date. Before 1938, all OS maps were based on the Cassini Projection, with independent surveys of a single county or group of counties, giving rise to significant inaccuracies in outlying areas. In the late 1940's, a Provisional Edition was produced, which updated the 1:10,560 mapping from a number of sources. The maps appear unfinished - with all military camps and other strategic sites removed. These maps were initially overprinted with the National Grid. In 1970, the first 1:10,000 maps were produced using the Transverse Mercator Projection. The revision process continued until recently, with new editions appearing every 10 years or so for urban areas.

Map Name(s) and Date(s)



Historical Map - Slice A

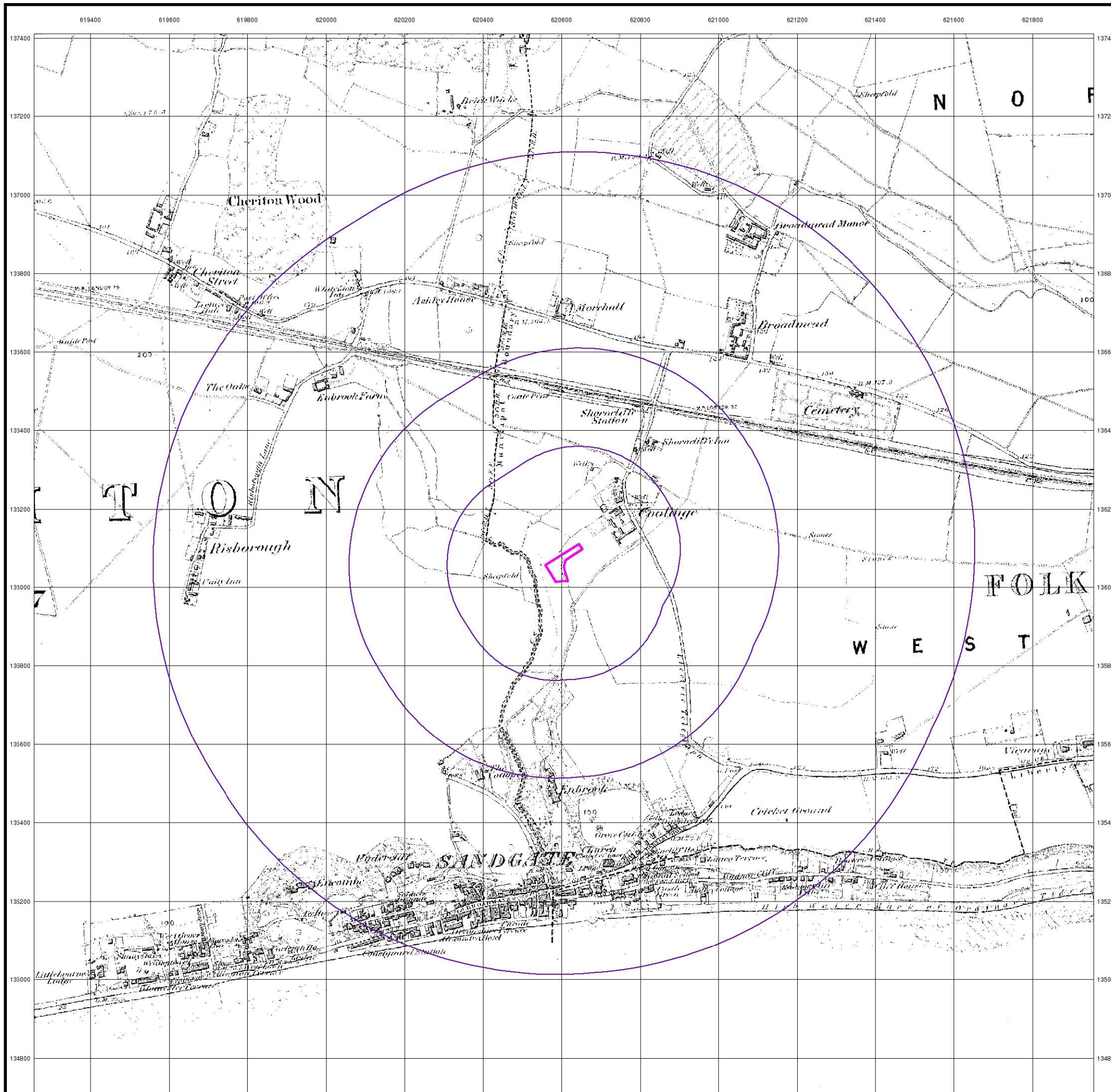


Order Details

Order Number: 183346564_1_1
Customer Ref: 1145
National Grid Reference: 620610, 136060
Slice: A
Site Area (Ha): 0.32
Search Buffer (m): 1000

Site Details

16, Romney Avenue, FOLKESTONE, CT20 3QJ



Kent

Published 1899

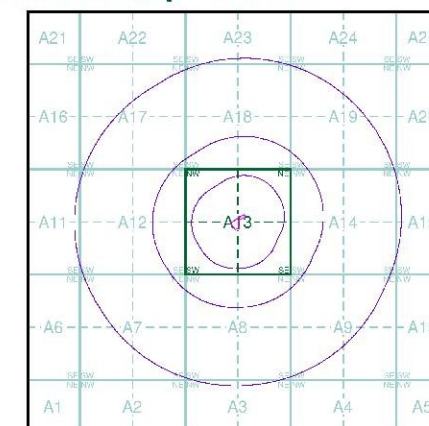
Source map scale - 1:10,560

The historical maps shown were reproduced from maps predominantly held at the scale adopted for England, Wales and Scotland in the 1840's. In 1854 the 1:2,500 scale was adopted for mapping urban areas; these maps were used to update the 1:10,560 maps. The published date given therefore is often some years later than the surveyed date. Before 1938, all OS maps were based on the Cassini Projection, with independent surveys of a single county or group of counties, giving rise to significant inaccuracies in outlying areas. In the late 1940's, a Provisional Edition was produced, which updated the 1:10,560 mapping from a number of sources. The maps appear unfinished - with all military camps and other strategic sites removed. These maps were initially overprinted with the National Grid. In 1970, the first 1:10,000 maps were produced using the Transverse Mercator Projection. The revision process continued until recently, with new editions appearing every 10 years or so for urban areas.

Map Name(s) and Date(s)

075NW	1899	1:10,560
075SW	1899	1:10,560

Historical Map - Slice A



Order Details

Order Number: 183346564_1_1
 Customer Ref: 1145
 National Grid Reference: 620610, 136060
 Slice: A
 Site Area (Ha): 0.32
 Search Buffer (m): 1000

Site Details

16, Romney Avenue, FOLKESTONE, CT20 3QJ



Kent

Published 1908

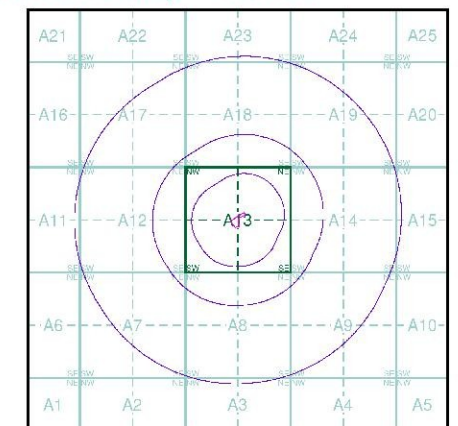
Source map scale - 1:10,560

The historical maps shown were reproduced from maps predominantly held at the scale adopted for England, Wales and Scotland in the 1840's. In 1854 the 1:2,500 scale was adopted for mapping urban areas; these maps were used to update the 1:10,560 maps. The published date given therefore is often some years later than the surveyed date. Before 1938, all OS maps were based on the Cassini Projection, with independent surveys of a single county or group of counties, giving rise to significant inaccuracies in outlying areas. In the late 1940's, a Provisional Edition was produced, which updated the 1:10,560 mapping from a number of sources. The maps appear unfinished - with all military camps and other strategic sites removed. These maps were initially overprinted with the National Grid. In 1970, the first 1:10,000 maps were produced using the Transverse Mercator Projection. The revision process continued until recently, with new editions appearing every 10 years or so for urban areas.

Map Name(s) and Date(s)

075NW	1908	1:10,560
075SW	1908	1:10,560

Historical Map - Slice A

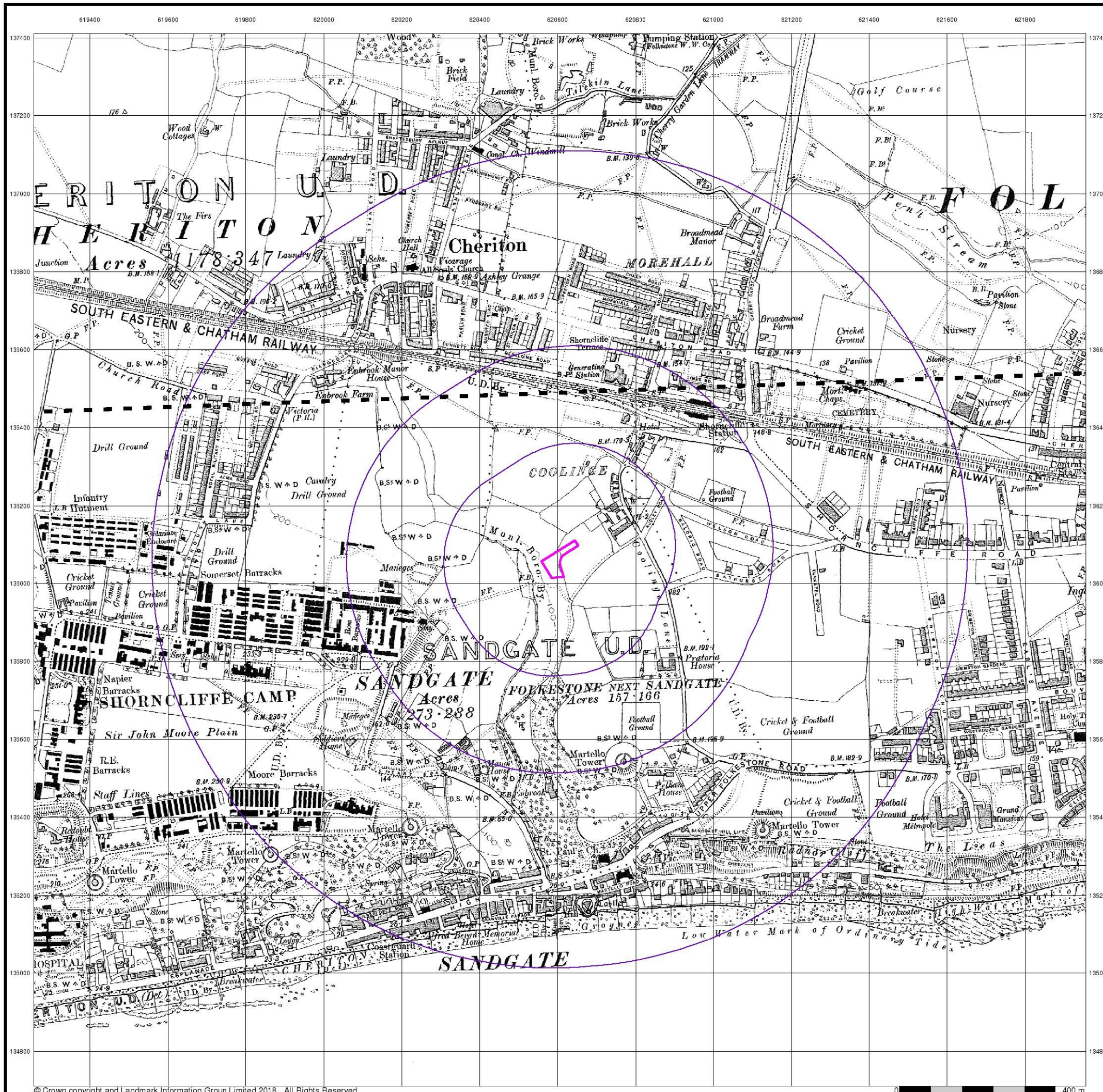


Order Details

Order Number: 183346564_1_1
 Customer Ref: 1145
 National Grid Reference: 620610, 136060
 Slice: A
 Site Area (Ha): 0.32
 Search Buffer (m): 1000

Site Details

16, Romney Avenue, FOLKESTONE, CT20 3QJ



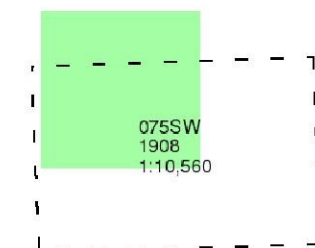
Kent

Published 1908

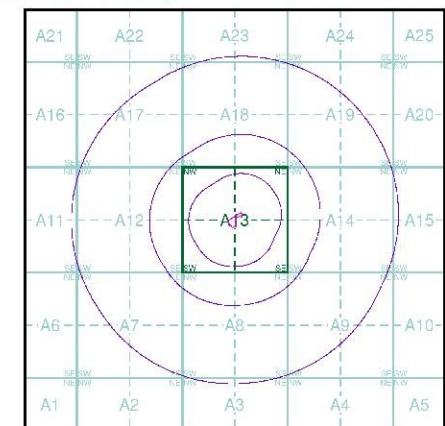
Source map scale - 1:10,560

The historical maps shown were reproduced from maps predominantly held at the scale adopted for England, Wales and Scotland in the 1840's. In 1854 the 1:2,500 scale was adopted for mapping urban areas; these maps were used to update the 1:10,560 maps. The published date given therefore is often some years later than the surveyed date. Before 1938, all OS maps were based on the Cassini Projection, with independent surveys of a single county or group of counties, giving rise to significant inaccuracies in outlying areas. In the late 1940's, a Provisional Edition was produced, which updated the 1:10,560 mapping from a number of sources. The maps appear unfinished - with all military camps and other strategic sites removed. These maps were initially overprinted with the National Grid. In 1970, the first 1:10,000 maps were produced using the Transverse Mercator Projection. The revision process continued until recently, with new editions appearing every 10 years or so for urban areas.

Map Name(s) and Date(s)



Historical Map - Slice A

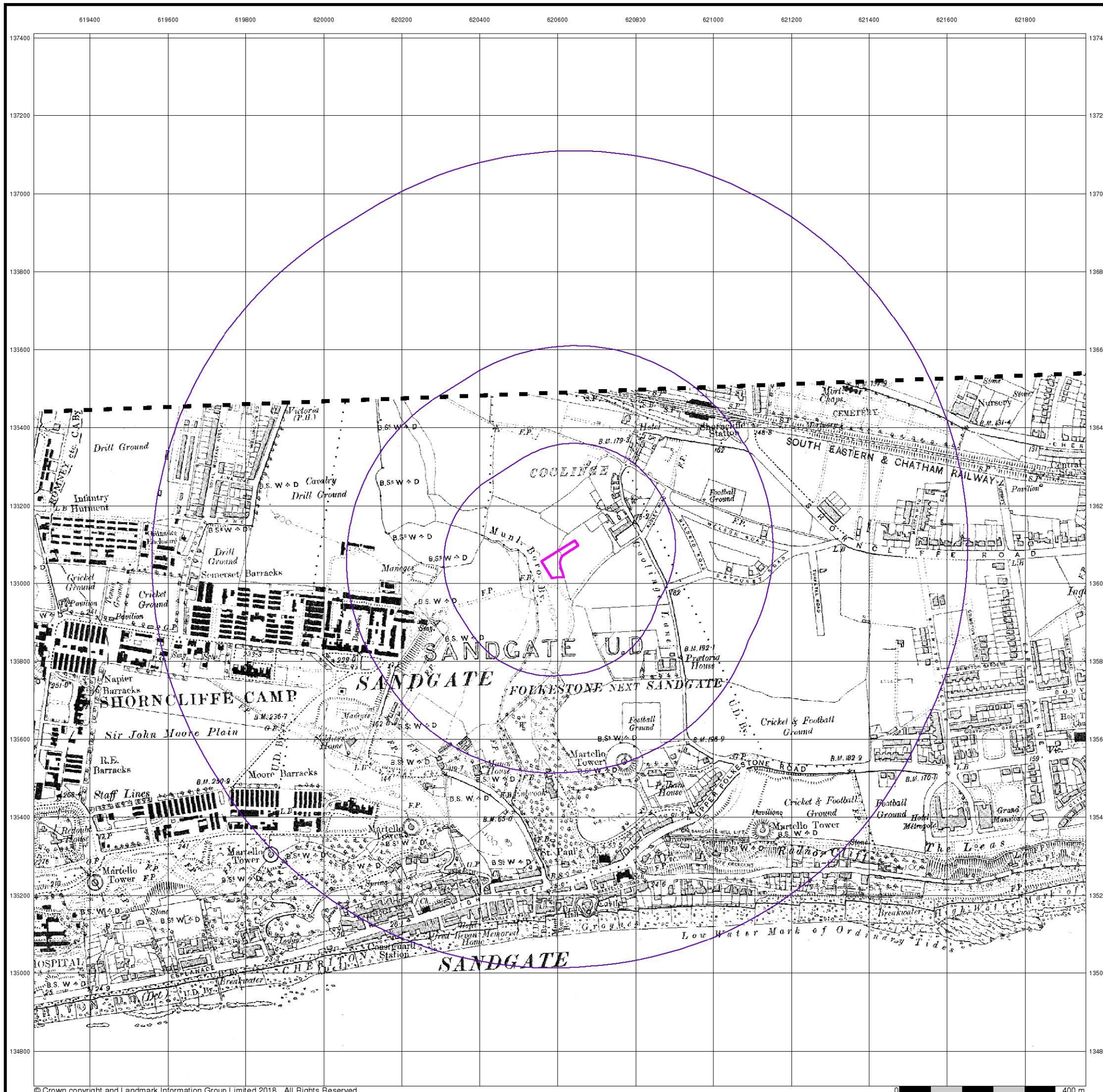


Order Details

Order Number: 183346564_1_1
 Customer Ref: 1145
 National Grid Reference: 620610, 136060
 Slice: A
 Site Area (Ha): 0.32
 Search Buffer (m): 1000

Site Details

16, Romney Avenue, FOLKESTONE, CT20 3QJ



Kent

Published 1931

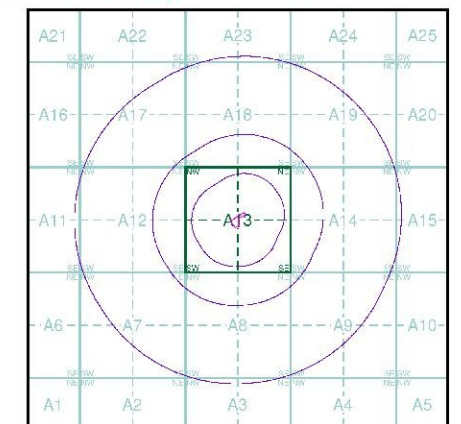
Source map scale - 1:10,560

The historical maps shown were reproduced from maps predominantly held at the scale adopted for England, Wales and Scotland in the 1840's. In 1854 the 1:2,500 scale was adopted for mapping urban areas; these maps were used to update the 1:10,560 maps. The published date given therefore is often some years later than the surveyed date. Before 1938, all OS maps were based on the Cassini Projection, with independent surveys of a single county or group of counties, giving rise to significant inaccuracies in outlying areas. In the late 1940's, a Provisional Edition was produced, which updated the 1:10,560 mapping from a number of sources. The maps appear unfinished - with all military camps and other strategic sites removed. These maps were initially overprinted with the National Grid. In 1970, the first 1:10,000 maps were produced using the Transverse Mercator Projection. The revision process continued until recently, with new editions appearing every 10 years or so for urban areas.

Map Name(s) and Date(s)

075NW	1931	1:10,560
075SW	1931	1:10,560

Historical Map - Slice A



Order Details

Order Number: 183346564_1_1
 Customer Ref: 1145
 National Grid Reference: 620610, 136060
 Slice: A
 Site Area (Ha): 0.32
 Search Buffer (m): 1000

Site Details

16, Romney Avenue, FOLKESTONE, CT20 3QJ



Kent

Published 1931

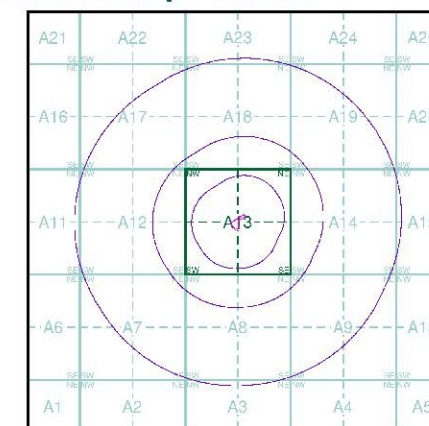
Source map scale - 1:10,560

The historical maps shown were reproduced from maps predominantly held at the scale adopted for England, Wales and Scotland in the 1840's. In 1854 the 1:2,500 scale was adopted for mapping urban areas; these maps were used to update the 1:10,560 maps. The published date given therefore is often some years later than the surveyed date. Before 1938, all OS maps were based on the Cassini Projection, with independent surveys of a single county or group of counties, giving rise to significant inaccuracies in outlying areas. In the late 1940's, a Provisional Edition was produced, which updated the 1:10,560 mapping from a number of sources. The maps appear unfinished - with all military camps and other strategic sites removed. These maps were initially overprinted with the National Grid. In 1970, the first 1:10,000 maps were produced using the Transverse Mercator Projection. The revision process continued until recently, with new editions appearing every 10 years or so for urban areas.

Map Name(s) and Date(s)

075NW	1931	1:10,560
075SW	1931	1:10,560

Historical Map - Slice A



Order Details

Order Number: 183346564_1_1
 Customer Ref: 1145
 National Grid Reference: 620610, 136060
 Slice: A
 Site Area (Ha): 0.32
 Search Buffer (m): 1000

Site Details

16, Romney Avenue, FOLKESTONE, CT20 3QJ



Kent

Published 1938

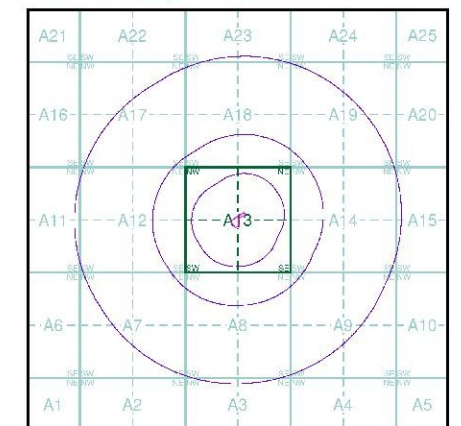
Source map scale - 1:10,560

The historical maps shown were reproduced from maps predominantly held at the scale adopted for England, Wales and Scotland in the 1840's. In 1854 the 1:2,500 scale was adopted for mapping urban areas; these maps were used to update the 1:10,560 maps. The published date given therefore is often some years later than the surveyed date. Before 1938, all OS maps were based on the Cassini Projection, with independent surveys of a single county or group of counties, giving rise to significant inaccuracies in outlying areas. In the late 1940's, a Provisional Edition was produced, which updated the 1:10,560 mapping from a number of sources. The maps appear unfinished - with all military camps and other strategic sites removed. These maps were initially overprinted with the National Grid. In 1970, the first 1:10,000 maps were produced using the Transverse Mercator Projection. The revision process continued until recently, with new editions appearing every 10 years or so for urban areas.

Map Name(s) and Date(s)

075NW	1938	1:10,560
075SW	1938	1:10,560

Historical Map - Slice A



Order Details

Order Number: 183346564_1_1
 Customer Ref: 1145
 National Grid Reference: 620610, 136060
 Slice: A
 Site Area (Ha): 0.32
 Search Buffer (m): 1000

Site Details

16, Romney Avenue, FOLKESTONE, CT20 3QJ



Kent

Published 1938 - 1951

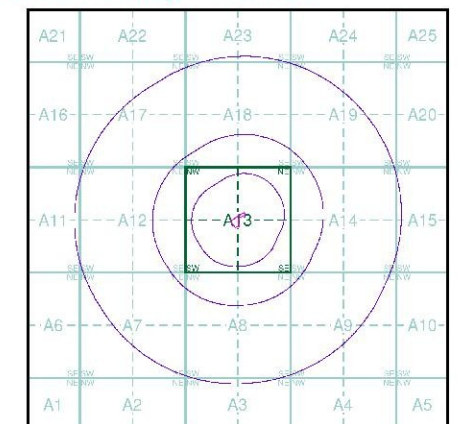
Source map scale - 1:10,560

The historical maps shown were reproduced from maps predominantly held at the scale adopted for England, Wales and Scotland in the 1840's. In 1854 the 1:2,500 scale was adopted for mapping urban areas; these maps were used to update the 1:10,560 maps. The published date given therefore is often some years later than the surveyed date. Before 1938, all OS maps were based on the Cassini Projection, with independent surveys of a single county or group of counties, giving rise to significant inaccuracies in outlying areas. In the late 1940's, a Provisional Edition was produced, which updated the 1:10,560 mapping from a number of sources. The maps appear unfinished - with all military camps and other strategic sites removed. These maps were initially overprinted with the National Grid. In 1970, the first 1:10,000 maps were produced using the Transverse Mercator Projection. The revision process continued until recently, with new editions appearing every 10 years or so for urban areas.

Map Name(s) and Date(s)

075NW	1938	1:10,560
075SW	1951	1:10,560

Historical Map - Slice A



Order Details

Order Number: 183346564_1_1
 Customer Ref: 1145
 National Grid Reference: 620610, 136060
 Slice: A
 Site Area (Ha): 0.32
 Search Buffer (m): 1000

Site Details

16, Romney Avenue, FOLKESTONE, CT20 3QJ



Ordnance Survey Plan

Published 1961 - 1962

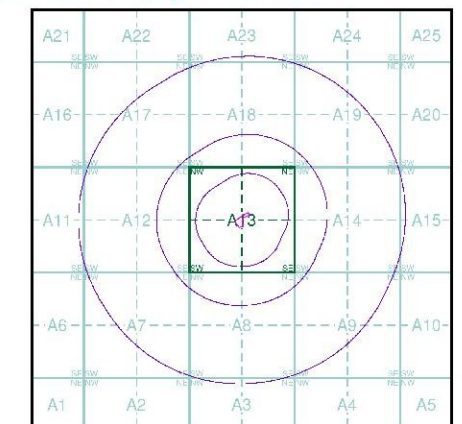
Source map scale - 1:10,000

The historical maps shown were reproduced from maps predominantly held at the scale adopted for England, Wales and Scotland in the 1840's. In 1854 the 1:2,500 scale was adopted for mapping urban areas; these maps were used to update the 1:10,560 maps. The published date given therefore is often some years later than the surveyed date. Before 1938, all OS maps were based on the Cassini Projection, with independent surveys of a single county or group of counties, giving rise to significant inaccuracies in outlying areas. In the late 1940's, a Provisional Edition was produced, which updated the 1:10,560 mapping from a number of sources. The maps appear unfinished - with all military camps and other strategic sites removed. These maps were initially overprinted with the National Grid. In 1970, the first 1:10,000 maps were produced using the Transverse Mercator Projection. The revision process continued until recently, with new editions appearing every 10 years or so for urban areas.

Map Name(s) and Date(s)

TR13NE	TR23NW
1961	1962
1:10,560	1:10,560
TR13SE	
1961	
1:10,560	

Historical Map - Slice A

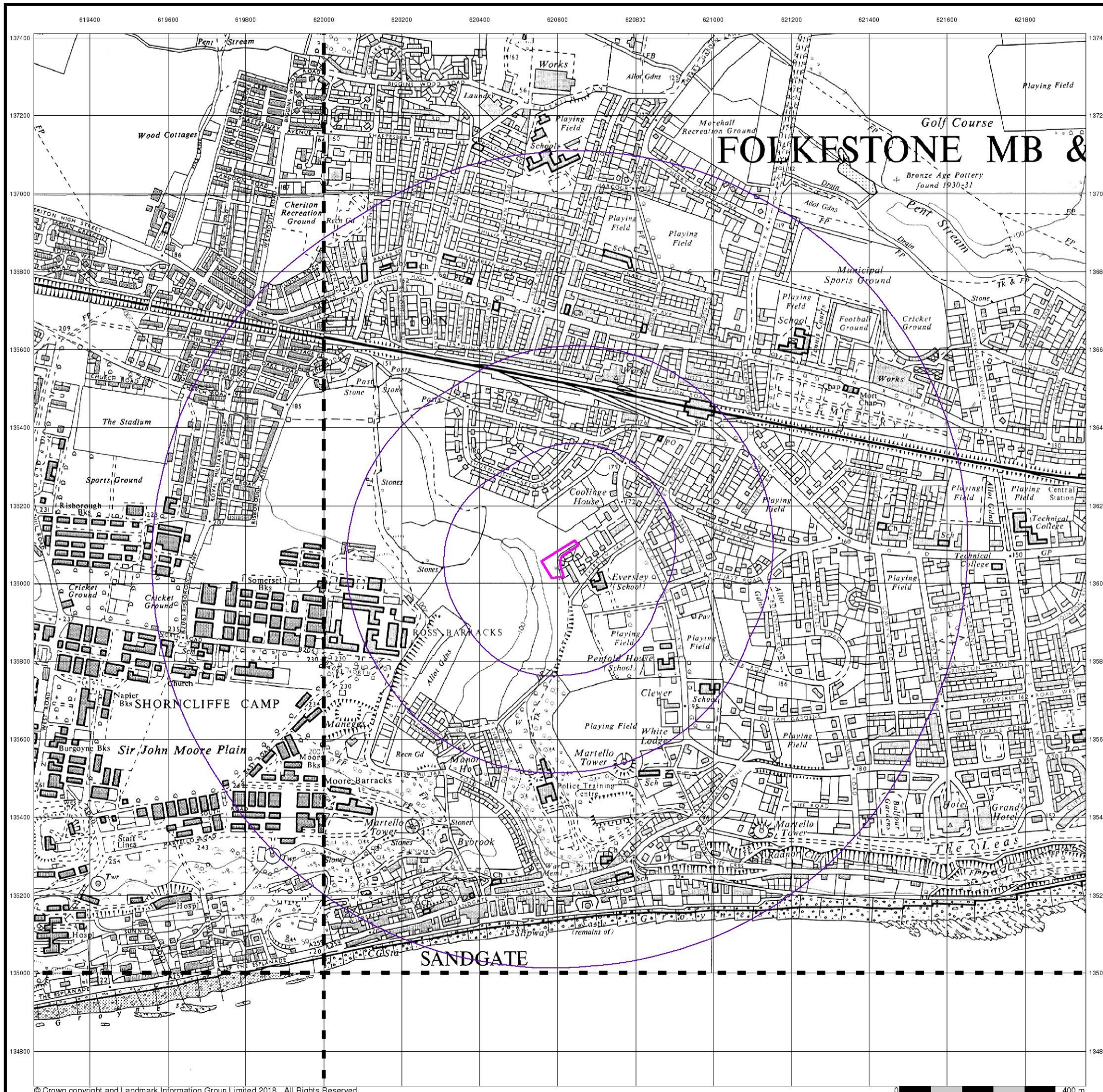


Order Details

Order Number: 183346564_1_1
 Customer Ref: 1145
 National Grid Reference: 620610, 136060
 Slice: A
 Site Area (Ha): 0.32
 Search Buffer (m): 1000

Site Details

16, Romney Avenue, FOLKESTONE, CT20 3QJ



Ordnance Survey Plan

Published 1961

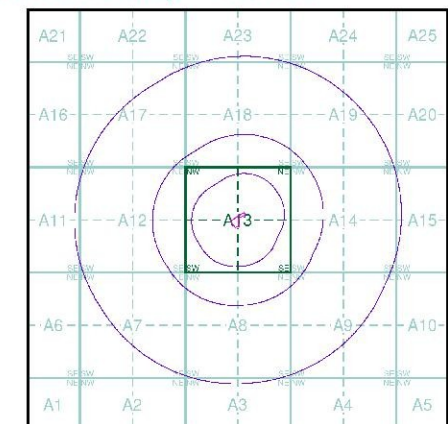
Source map scale - 1:10,000

The historical maps shown were reproduced from maps predominantly held at the scale adopted for England, Wales and Scotland in the 1840's. In 1854 the 1:2,500 scale was adopted for mapping urban areas; these maps were used to update the 1:10,560 maps. The published date given therefore is often some years later than the surveyed date. Before 1938, all OS maps were based on the Cassini Projection, with independent surveys of a single county or group of counties, giving rise to significant inaccuracies in outlying areas. In the late 1940's, a Provisional Edition was produced, which updated the 1:10,560 mapping from a number of sources. The maps appear unfinished - with all military camps and other strategic sites removed. These maps were initially overprinted with the National Grid. In 1970, the first 1:10,000 maps were produced using the Transverse Mercator Projection. The revision process continued until recently, with new editions appearing every 10 years or so for urban areas.

Map Name(s) and Date(s)

TR13NE	
1961	
1:10,560	

Historical Map - Slice A

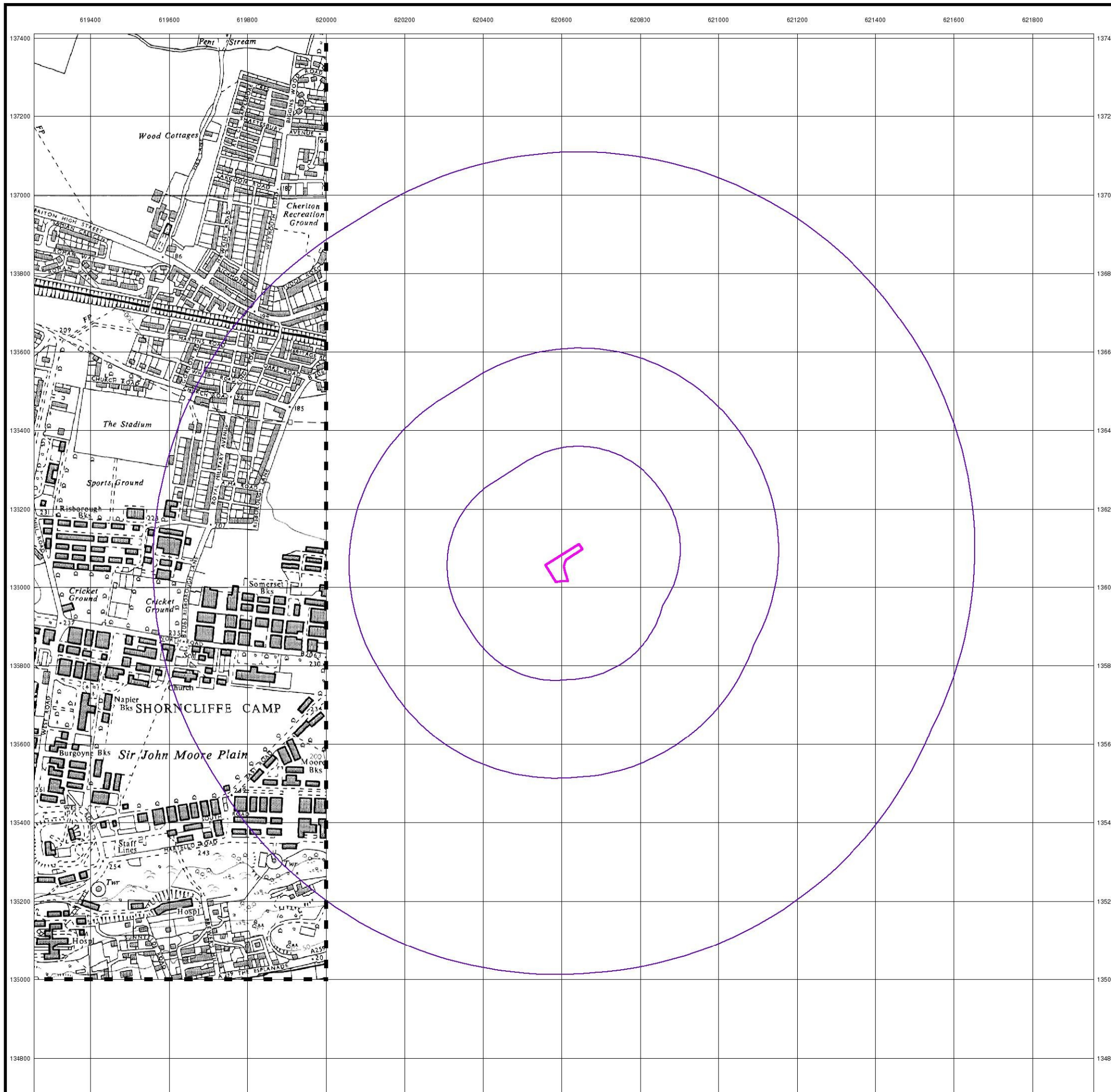


Order Details

Order Number: 183346564_1_1
 Customer Ref: 1145
 National Grid Reference: 620610, 136060
 Slice: A
 Site Area (Ha): 0.32
 Search Buffer (m): 1000

Site Details

16, Romney Avenue, FOLKESTONE, CT20 3QJ



Ordnance Survey Plan

Published 1973 - 1976

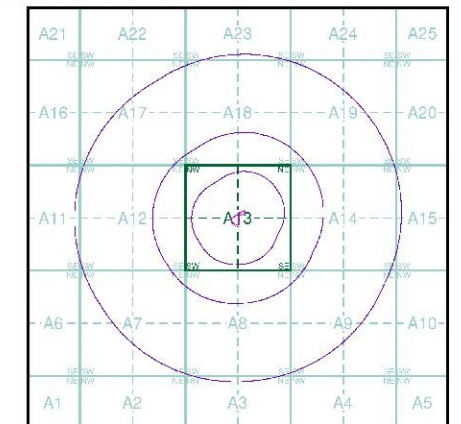
Source map scale - 1:10,000

The historical maps shown were reproduced from maps predominantly held at the scale adopted for England, Wales and Scotland in the 1840's. In 1854 the 1:2,500 scale was adopted for mapping urban areas; these maps were used to update the 1:10,560 maps. The published date given therefore is often some years later than the surveyed date. Before 1938, all OS maps were based on the Cassini Projection, with independent surveys of a single county or group of counties, giving rise to significant inaccuracies in outlying areas. In the late 1940's, a Provisional Edition was produced, which updated the 1:10,560 mapping from a number of sources. The maps appear unfinished - with all military camps and other strategic sites removed. These maps were initially overprinted with the National Grid. In 1970, the first 1:10,000 maps were produced using the Transverse Mercator Projection. The revision process continued until recently, with new editions appearing every 10 years or so for urban areas.

Map Name(s) and Date(s)

TR13NE	TR23NW
1973	1975
1:10,000	1:10,000
TR13SE	
1976	
1:10,000	

Historical Map - Slice A

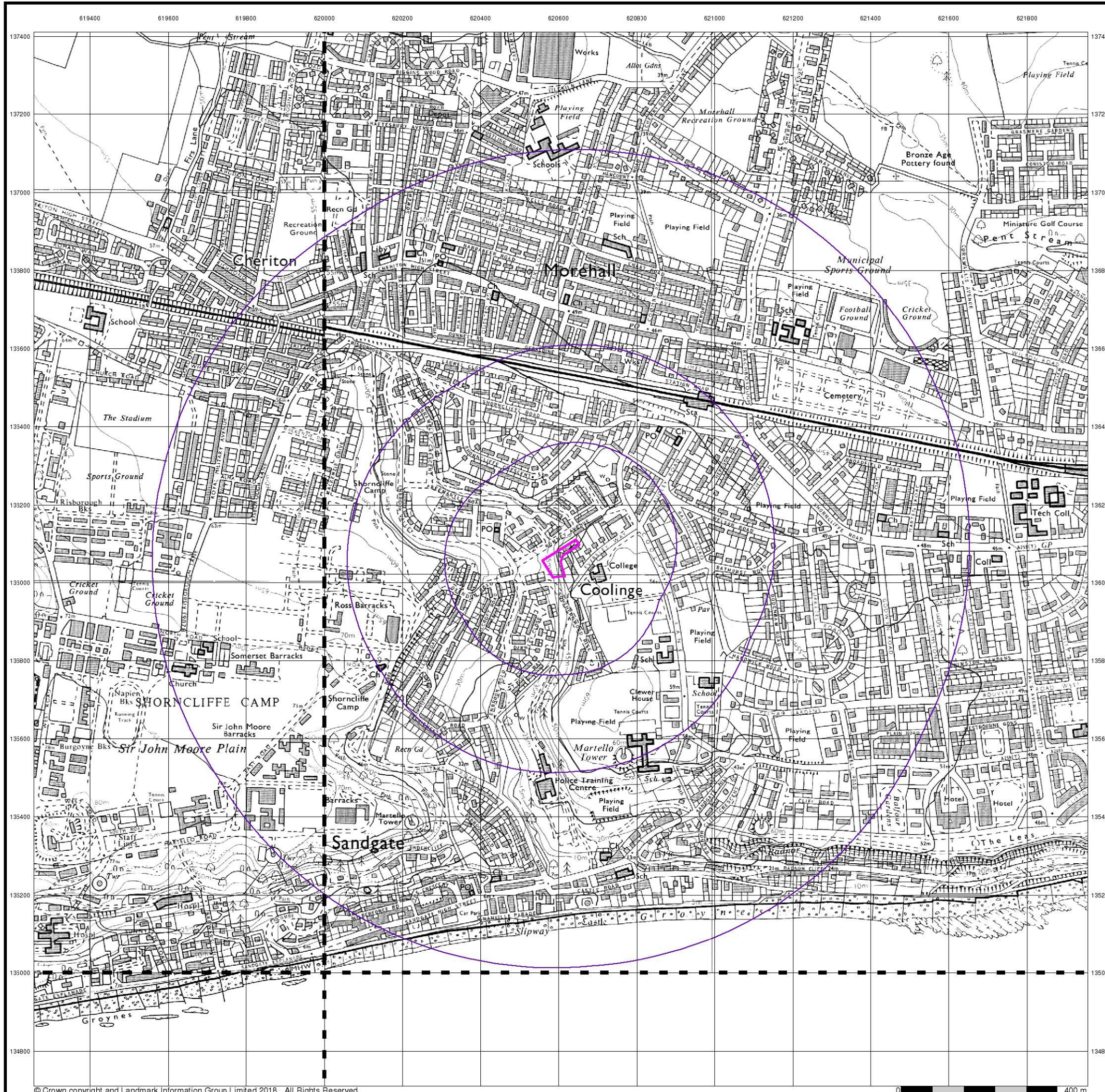


Order Details

Order Number: 183346564_1_1
 Customer Ref: 1145
 National Grid Reference: 620610, 136060
 Slice: A
 Site Area (Ha): 0.32
 Search Buffer (m): 1000

Site Details

16, Romney Avenue, FOLKESTONE, CT20 3QJ



Ordnance Survey Plan

Published 1988

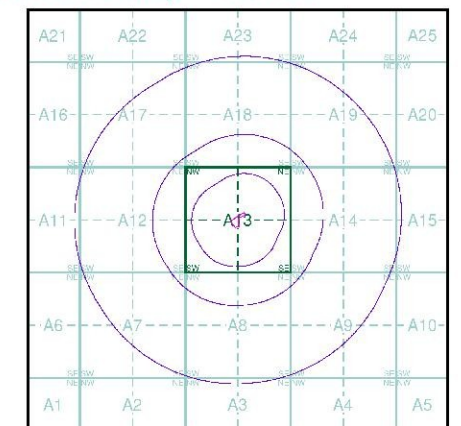
Source map scale - 1:10,000

The historical maps shown were reproduced from maps predominantly held at the scale adopted for England, Wales and Scotland in the 1840's. In 1854 the 1:2,500 scale was adopted for mapping urban areas; these maps were used to update the 1:10,560 maps. The published date given therefore is often some years later than the surveyed date. Before 1938, all OS maps were based on the Cassini Projection, with independent surveys of a single county or group of counties, giving rise to significant inaccuracies in outlying areas. In the late 1940's, a Provisional Edition was produced, which updated the 1:10,560 mapping from a number of sources. The maps appear unfinished - with all military camps and other strategic sites removed. These maps were initially overprinted with the National Grid. In 1970, the first 1:10,000 maps were produced using the Transverse Mercator Projection. The revision process continued until recently, with new editions appearing every 10 years or so for urban areas.

Map Name(s) and Date(s)

TR13NE	
1988	
1:10,000	

Historical Map - Slice A

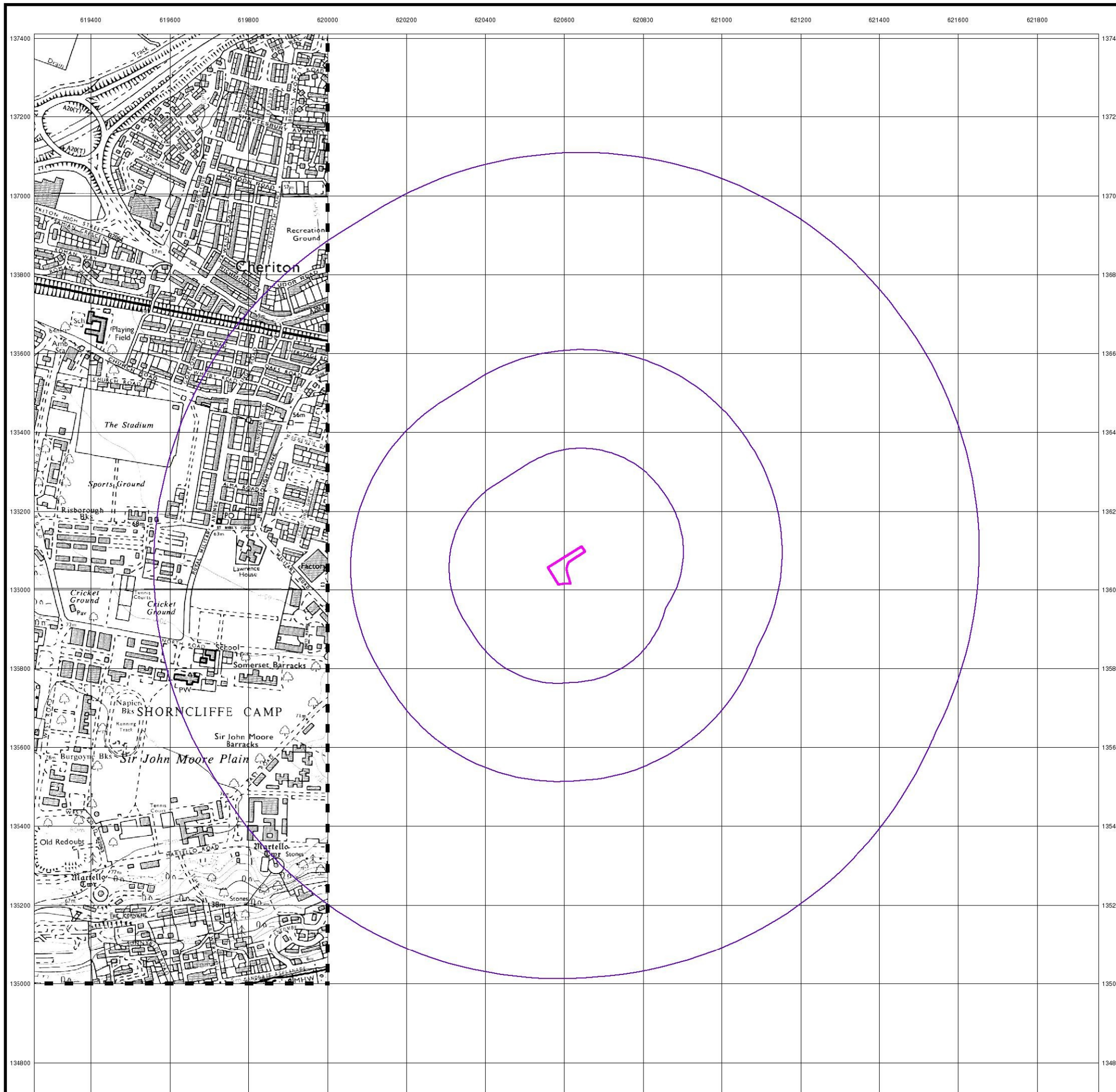


Order Details

Order Number: 183346564_1_1
 Customer Ref: 1145
 National Grid Reference: 620610, 136060
 Slice: A
 Site Area (Ha): 0.32
 Search Buffer (m): 1000

Site Details

16, Romney Avenue, FOLKESTONE, CT20 3QJ



Ordnance Survey Plan

Published 1990 - 1994

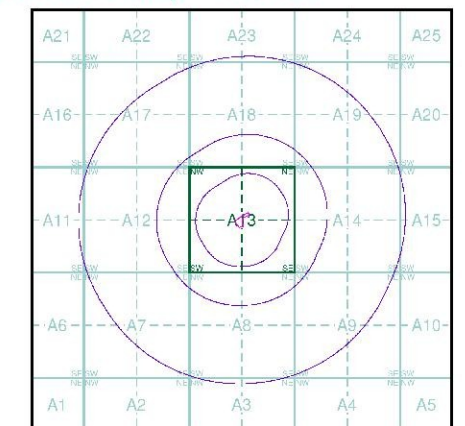
Source map scale - 1:10,000

The historical maps shown were reproduced from maps predominantly held at the scale adopted for England, Wales and Scotland in the 1840's. In 1854 the 1:2,500 scale was adopted for mapping urban areas; these maps were used to update the 1:10,560 maps. The published date given therefore is often some years later than the surveyed date. Before 1938, all OS maps were based on the Cassini Projection, with independent surveys of a single county or group of counties, giving rise to significant inaccuracies in outlying areas. In the late 1940's, a Provisional Edition was produced, which updated the 1:10,560 mapping from a number of sources. The maps appear unfinished - with all military camps and other strategic sites removed. These maps were initially overprinted with the National Grid. In 1970, the first 1:10,000 maps were produced using the Transverse Mercator Projection. The revision process continued until recently, with new editions appearing every 10 years or so for urban areas.

Map Name(s) and Date(s)

TR13NE	TR23NW
1994	1994
1:10,000	1:10,000
TR13SE	
1990	
1:10,000	

Historical Map - Slice A

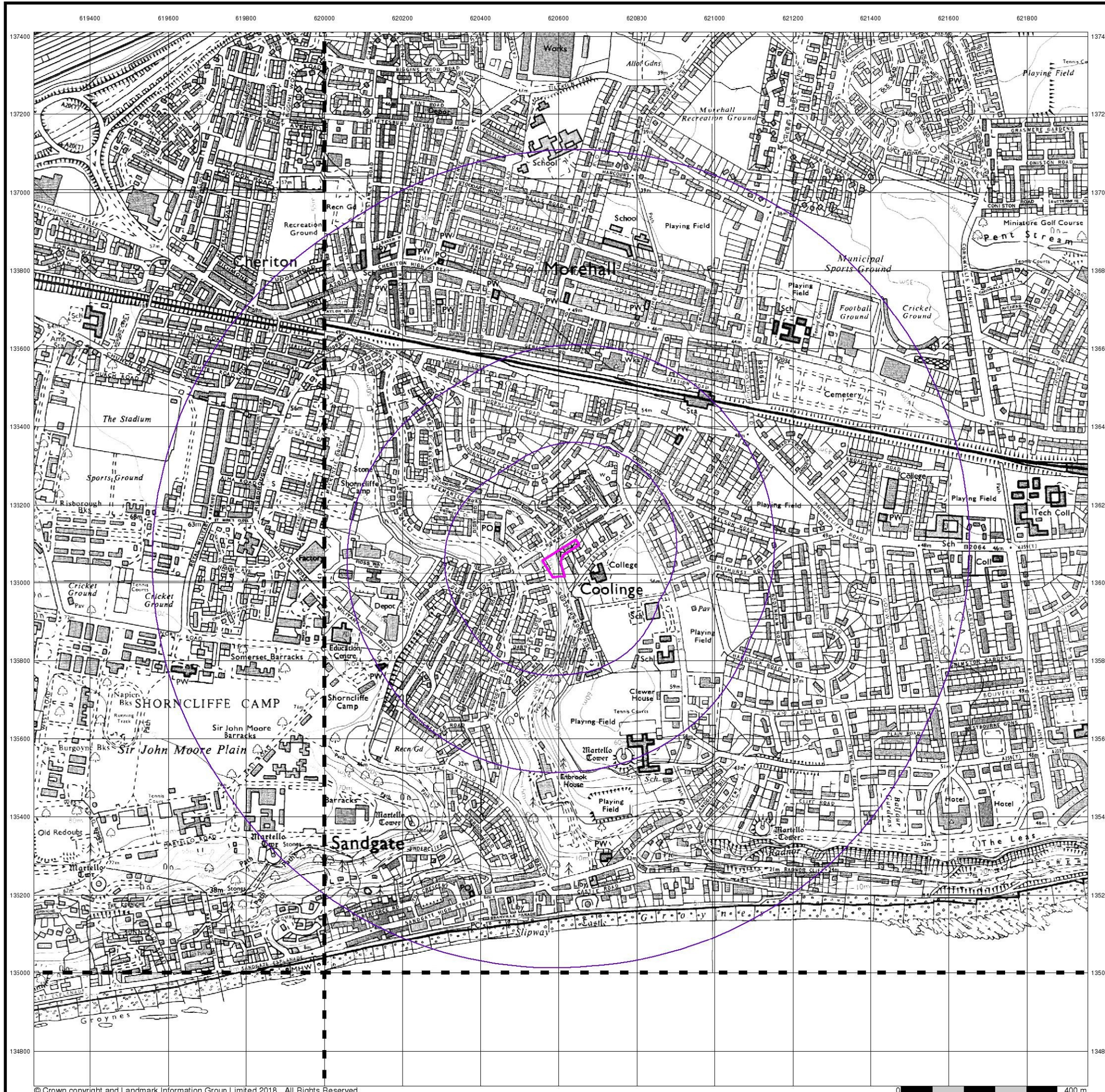


Order Details

Order Number: 183346564_1_1
 Customer Ref: 1145
 National Grid Reference: 620610, 136060
 Slice: A
 Site Area (Ha): 0.32
 Search Buffer (m): 1000

Site Details

16, Romney Avenue, FOLKESTONE, CT20 3QJ



10k Raster Mapping

Published 1999

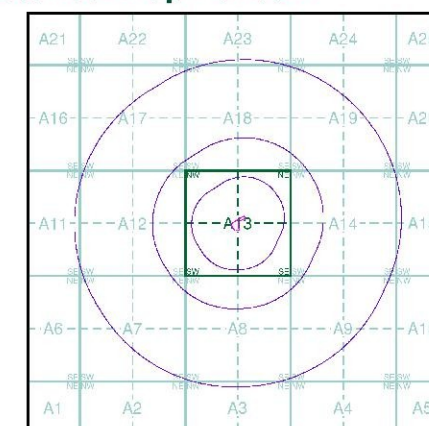
Source map scale - 1:10,000

The historical maps shown were produced from the Ordnance Survey's 1:10,000 colour raster mapping. These maps are derived from Landplan which replaced the old 1:10,000 maps originally published in 1970. The data is highly detailed showing buildings, fences and field boundaries as well as all roads, tracks and paths. Road names are also included together with the relevant road number and classification. Boundary information depiction includes county, unitary authority, district, civil parish and constituency.

Map Name(s) and Date(s)

TR13NE	TR23NW
1999	1999
1:10,000	1:10,000
TR13SE	
1999	
1:10,000	

Historical Map - Slice A



Order Details

Order Number: 183346564_1_1
 Customer Ref: 1145
 National Grid Reference: 620610, 136060
 Slice: A
 Site Area (Ha): 0.32
 Search Buffer (m): 1000

Site Details

16, Romney Avenue, FOLKESTONE, CT20 3QJ



10k Raster Mapping

Published 2006

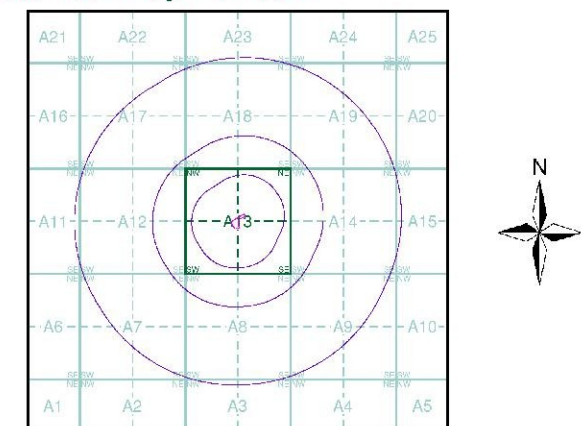
Source map scale - 1:10,000

The historical maps shown were produced from the Ordnance Survey's 1:10,000 colour raster mapping. These maps are derived from Landplan which replaced the old 1:10,000 maps originally published in 1970. The data is highly detailed showing buildings, fences and field boundaries as well as all roads, tracks and paths. Road names are also included together with the relevant road number and classification. Boundary information depiction includes county, unitary authority, district, civil parish and constituency.

Map Name(s) and Date(s)

TR13NE 2006 1:10,000	TR23NW 2006 1:10,000
TR13SE 2006 1:10,000	

Historical Map - Slice A



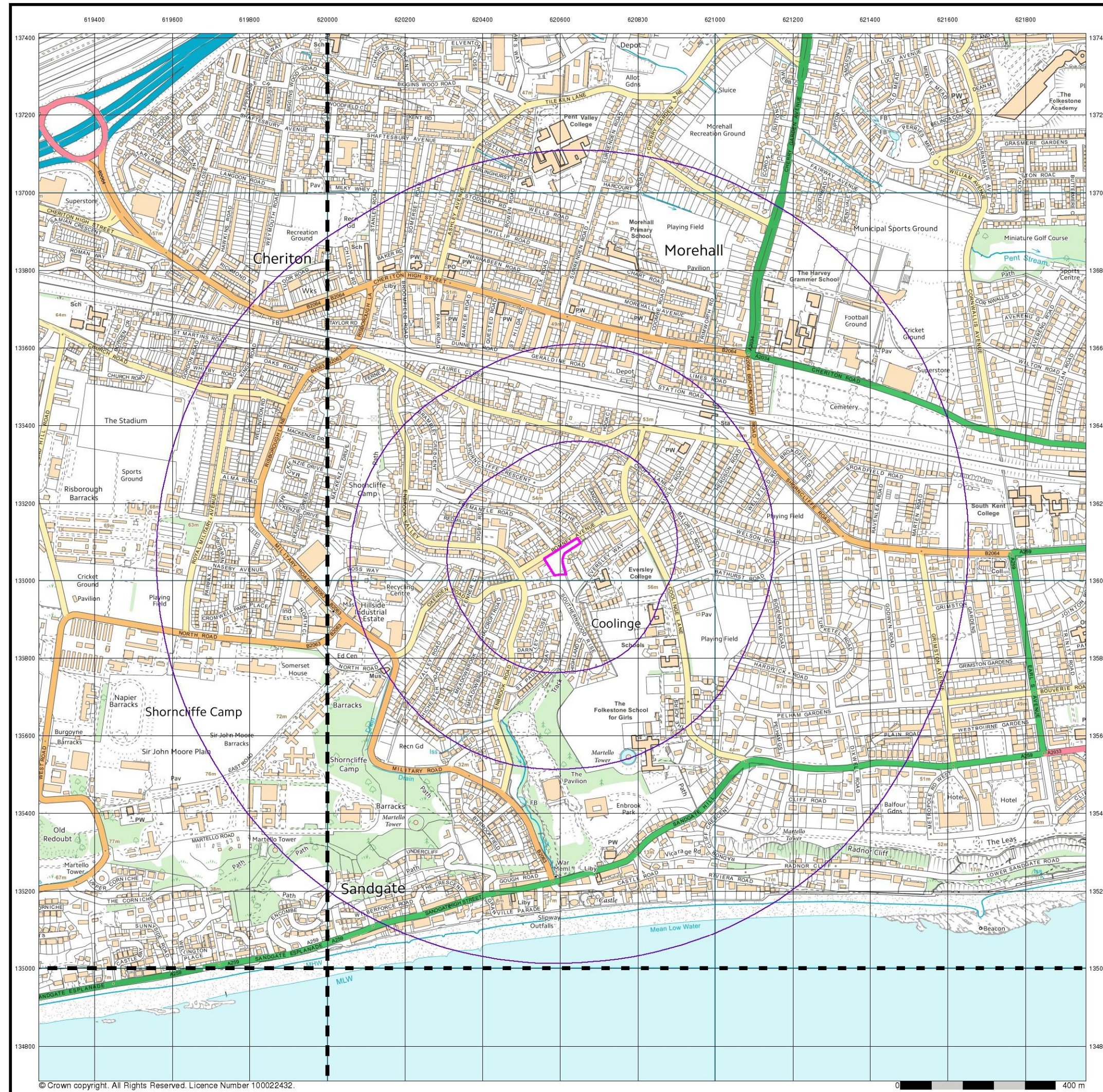
Order Details

Order Number: 183346564_1_1
 Customer Ref: 1145
 National Grid Reference: 620610, 136060
 Slice: A
 Site Area (Ha): 0.32
 Search Buffer (m): 1000

Site Details

16, Romney Avenue, FOLKESTONE, CT20 3QJ





Envirocheck®

LANDMARK INFORMATION GROUP®

VectorMap Local

Published 2018

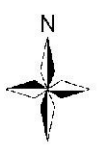
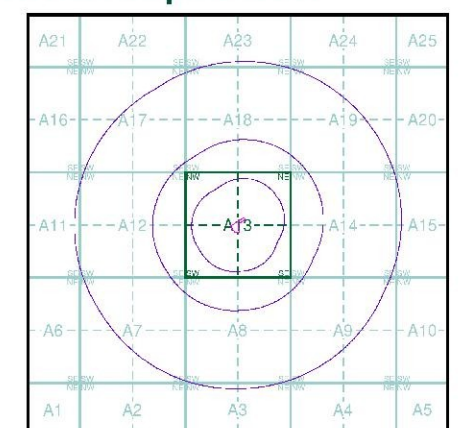
Source map scale - 1:10,000

VectorMap Local (Raster) is Ordnance Survey's highest detailed 'backdrop' mapping product. These maps are produced from OS's VectorMap Local, a simple vector dataset at a nominal scale of 1:10,000, covering the whole of Great Britain, that has been designed for creating graphical mapping. OS VectorMap Local is derived from large-scale information surveyed at 1:1250 scale (covering major towns and cities), 1:2500 scale (smaller towns, villages and developed rural areas), and 1:10 000 scale (mountain, moorland and river estuary areas).

Map Name(s) and Date(s)

TR13NE 2018 Variable	TR23NW 2018 Variable
TR13SE 2018 Variable	TR23SW 2018 Variable

Historical Map - Slice A



Order Details

Order Number: 183346564_1_1
 Customer Ref: 1145
 National Grid Reference: 620610, 136060
 Slice: A
 Site Area (Ha): 0.32
 Search Buffer (m): 1000

Site Details

16, Romney Avenue, FOLKESTONE, CT20 3QJ

Landmark
 INFORMATION GROUP

Tel: 0844 844 9952
 Fax: 0844 844 9951
 Web: www.envirocheck.co.uk

Historical Mapping Legends

Ordnance Survey County Series and Ordnance Survey Plan 1:2,500

Quarry **Gravel Pit** **Sand Pit**
Clay Pit **Shingle** **Refuse Heap**
Sloping Masonry **Flat Rock**
Marsh **Reeds** **Osiers**
Rough Pasture **Furze** **Wood**
Mixed Wood **Brushwood** **Orchard**
Fir **Ford** **Stepping Stones**
Ferry **Waterfall** **Lock**
Trig. Station **Altitude at Trig. Station**
B.M. 325.9 **Bench Mark** **Surface Level**
Arrow denotes flow of water **Antiquities (site of)**
Cutting **Embankment**
Railway crossing Road **Level Crossing** **Road crossing Railway**
Railway crossing River or Canal **Road over single stream** **Road over River or Canal**
County Boundary (Geographical)
County & Civil Parish Boundary
Administrative County & Civil Parish Boundary
County Borough Boundary (England)
County Burgh Boundary (Scotland)
Co. Boro. Bdy.
Co. Burgh Bdy.
B.P. B.S. Boundary Post or Stone **P.C.B.** Police Call Box
B.R. Bridle Road **P.** Pump
E.P. Electricity Pylon **S.P.** Signal Post
F.B. Foot Bridge **Sl.** Sluice
F.P. Foot Path **Sp.** Spring
G.P. Guide Post or Board **T.C.B.** Telephone Call Box
M.S. Mile Stone **Tr.** Trough
M.P. M.R. Mooring Post or Ring **W.** Well

Ordnance Survey Plan, Additional SIMs and Supply of Unpublished Survey Information 1:2,500 and 1:1,250

Inactive Quarry, Chalk Pit or Clay Pit **Active Quarry, Chalk Pit or Clay Pit**
Rock **Boulders**
Cliff **Slopes** **Top**
Roofed Building **Glazed Roof Building**
Sloping Masonry **Archway**
Non-Coniferous Tree (surveyed) **Coniferous Tree (surveyed)**
Non-Coniferous Trees (not surveyed) **Coniferous Trees (not surveyed)**
Orchard Tree **Scrub** **Bracken**
Coppice, Osier **Reeds** **Marsh, Saltings**
Rough Grassland **Heath** **Culvert**
Direction of water flow **Bench Mark** **Antiquity (site of)**
Cave Entrance **Triangulation Station** **Electricity Pylon**
Electricity Transmission Line
County Boundary (Geographical)
County & Civil Parish Boundary
Civil Parish Boundary
Admin. County or County Bor. Boundary
London Borough Boundary
Symbol marking point where boundary mereing changes
BH Beer House **P** Pillar, Pole or Post
BP, BS Boundary Post or Stone **PO** Post Office
Cn, C Capstan, Crane **PC** Public Convenience
Chy Chimney **PH** Public House
D Fn Drinking Fountain **Pp** Pump
EI P Electricity Pillar or Post **SB, S Br** Signal Box or Bridge
FAP Fire Alarm Pillar **SP, SL** Signal Post or Light
FB Foot Bridge **Spr** Spring
GP Guide Post **Tk** Tank or Track
H Hydrant or Hydraulic **TCB** Telephone Call Box
LC Level Crossing **TCP** Telephone Call Post
MH Manhole **Tr** Trough
MP Mile Post or Mooring Post **Wr Pt, Wr T** Water Point, Water Tap
MS Mile Stone **W** Well
NTL Normal Tidal Limit **Wd Pp** Wind Pump

Large-Scale National Grid Data 1:2,500 and 1:1,250

Cliff **Slopes** **Top**
Rock **Rock (scattered)**
Boulders **Boulders (scattered)**
Positioned Boulder **Scree**
Non-Coniferous Tree (surveyed) **Coniferous Tree (surveyed)**
Non-Coniferous Trees (not surveyed) **Coniferous Trees (not surveyed)**
Orchard Tree **Scrub** **Bracken**
Coppice, Osier **Reeds** **Marsh, Saltings**
Rough Grassland **Heath** **Culvert**
Direction of water flow **Triangulation Station** **Antiquity (site of)**
Electricity Transmission Line **Electricity Pylon**
B.M. 231.60m Bench Mark **Buildings with Building Seed**
Roofed Building **Glazed Roof Building**
Civil parish/community boundary
District boundary
County boundary
Boundary post/stone
Boundary mereing symbol (note: these always appear in opposed pairs or groups of three)
Bks Barracks **P** Pillar, Pole or Post
Bty Battery **PO** Post Office
Cemy Cemetery **PC** Public Convenience
Chy Chimney **Pp** Pump
Cis Cistern **Ppg Sta** Pumping Station
Dismtd Rly Dismantled Railway **PW** Place of Worship
EI Gen Sta Electricity Generating Station **Sewage Ppg Sta** Sewage Pumping Station
EI P Electricity Pole, Pillar **SB, S Br** Signal Box or Bridge
EI Sub Sta Electricity Sub Station **SP, SL** Signal Post or Light
FB Filter Bed **Spr** Spring
Fn / D Fn Fountain / Drinking Ftn. **Tk** Tank or Track
Gas Gov Gas Valve Compound **Tr** Trough
GVC Gas Governor **Wd Pp** Wind Pump
GP Guide Post **Wr Pt, Wr T** Water Point, Water Tap
MH Manhole **Wks** Works (building or area)
MP, MS Mile Post or Mile Stone **W** Well

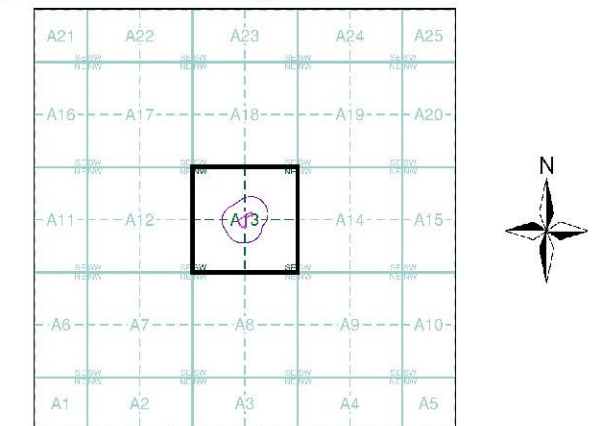
Envirocheck®

LANDMARK INFORMATION GROUP®

Historical Mapping & Photography included:

Mapping Type	Scale	Date	Pg
Kent	1:2,500	1873	2
Kent	1:2,500	1898	3
Kent	1:2,500	1907	4
Kent	1:2,500	1938	5
Ordnance Survey Plan	1:2,500	1957 - 1958	6
Ordnance Survey Plan	1:1,250	1957	7
Ordnance Survey Plan	1:1,250	1963 - 1972	8
Ordnance Survey Plan	1:1,250	1970	9
Supply of Unpublished Survey Information	1:1,250	1973	10
Additional SIMs	1:1,250	1977 - 1982	11
Additional SIMs	1:1,250	1987	12
Ordnance Survey Plan	1:1,250	1989	13
Large-Scale National Grid Data	1:1,250	1992	14
Large-Scale National Grid Data	1:1,250	1996	15
Historical Aerial Photography	1:2,500	1999	16

Historical Map - Segment A13



Order Details

Order Number: 183346564_1_1
 Customer Ref: 1145
 National Grid Reference: 620610, 136060
 Slice: A
 Site Area (Ha): 0.32
 Search Buffer (m): 100

Site Details

16, Romney Avenue, FOLKESTONE, CT20 3QJ

Landmark®
INFORMATION GROUP

Tel: 0844 844 9952
 Fax: 0844 844 9951
 Web: www.envirocheck.co.uk

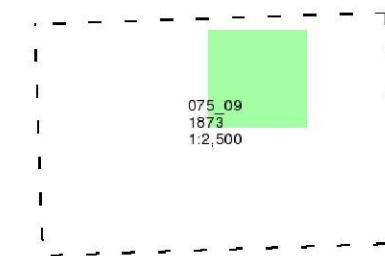
Kent

Published 1873

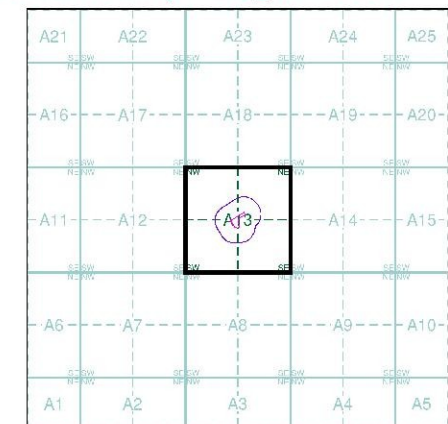
Source map scale - 1:2,500

The historical maps shown were reproduced from maps predominantly held at the scale adopted for England, Wales and Scotland in the 1840's. In 1854 the 1:2,500 scale was adopted for mapping urban areas and by 1896 it covered the whole of what were considered to be the cultivated parts of Great Britain. The published date given below is often some years later than the surveyed date. Before 1938, all OS maps were based on the Cassini Projection, with independent surveys of a single county or group of counties, giving rise to significant inaccuracies in outlying areas.

Map Name(s) and Date(s)



Historical Map - Segment A13

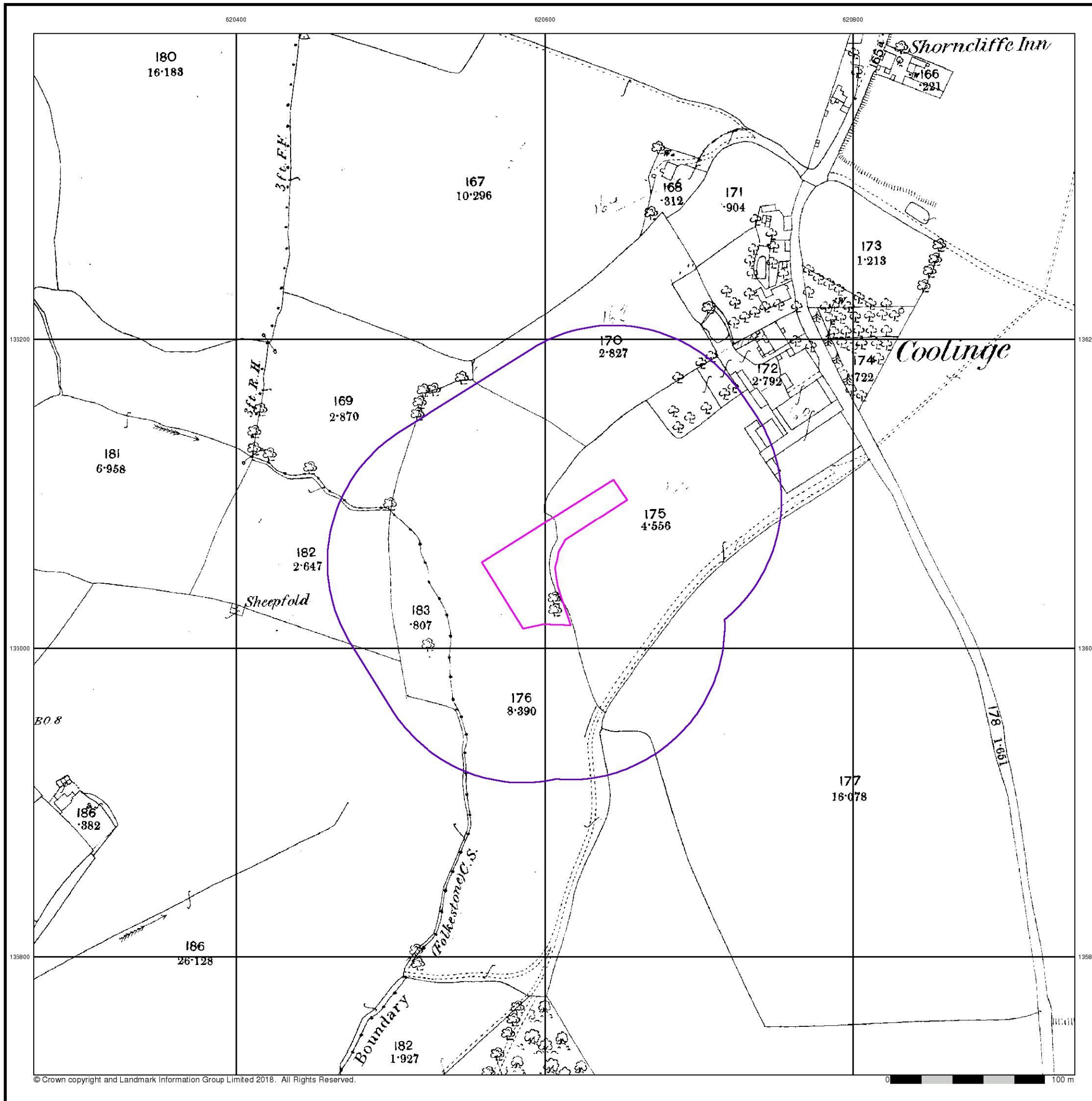


Order Details

Order Number: 183346564_1_1
 Customer Ref: 1145
 National Grid Reference: 620610, 136060
 Slice: A
 Site Area (Ha): 0.32
 Search Buffer (m): 100

Site Details

16, Romney Avenue, FOLKESTONE, CT20 3QJ



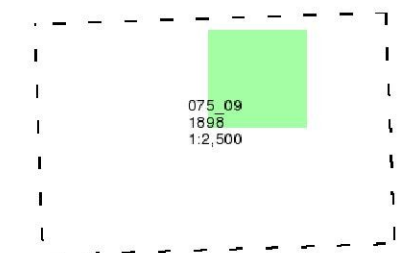
Kent

Published 1898

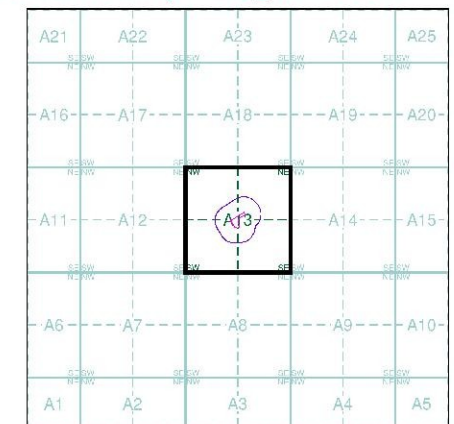
Source map scale - 1:2,500

The historical maps shown were reproduced from maps predominantly held at the scale adopted for England, Wales and Scotland in the 1840's. In 1854 the 1:2,500 scale was adopted for mapping urban areas and by 1896 it covered the whole of what were considered to be the cultivated parts of Great Britain. The published date given below is often some years later than the surveyed date. Before 1938, all OS maps were based on the Cassini Projection, with independent surveys of a single county or group of counties, giving rise to significant inaccuracies in outlying areas.

Map Name(s) and Date(s)



Historical Map - Segment A13

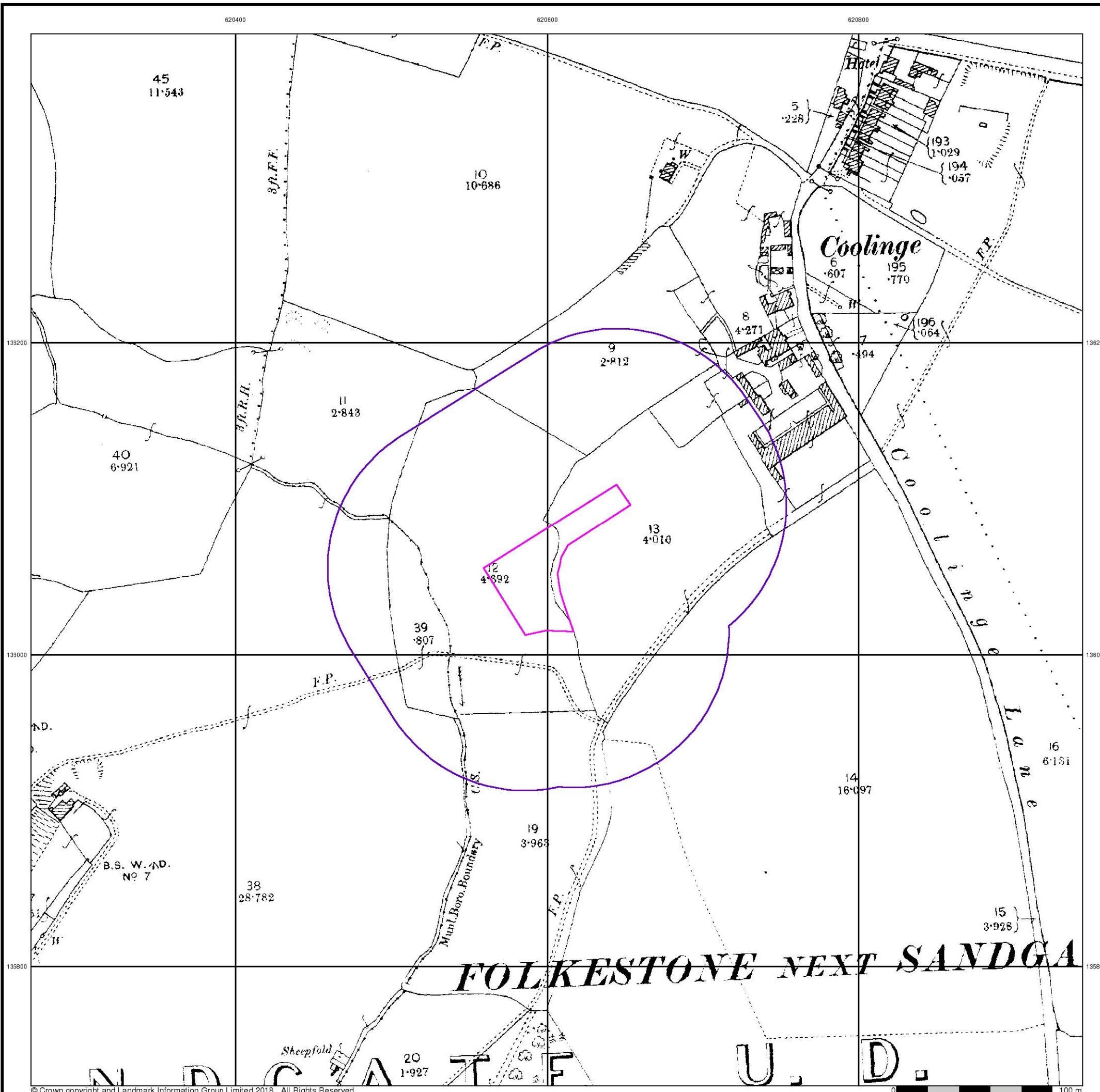


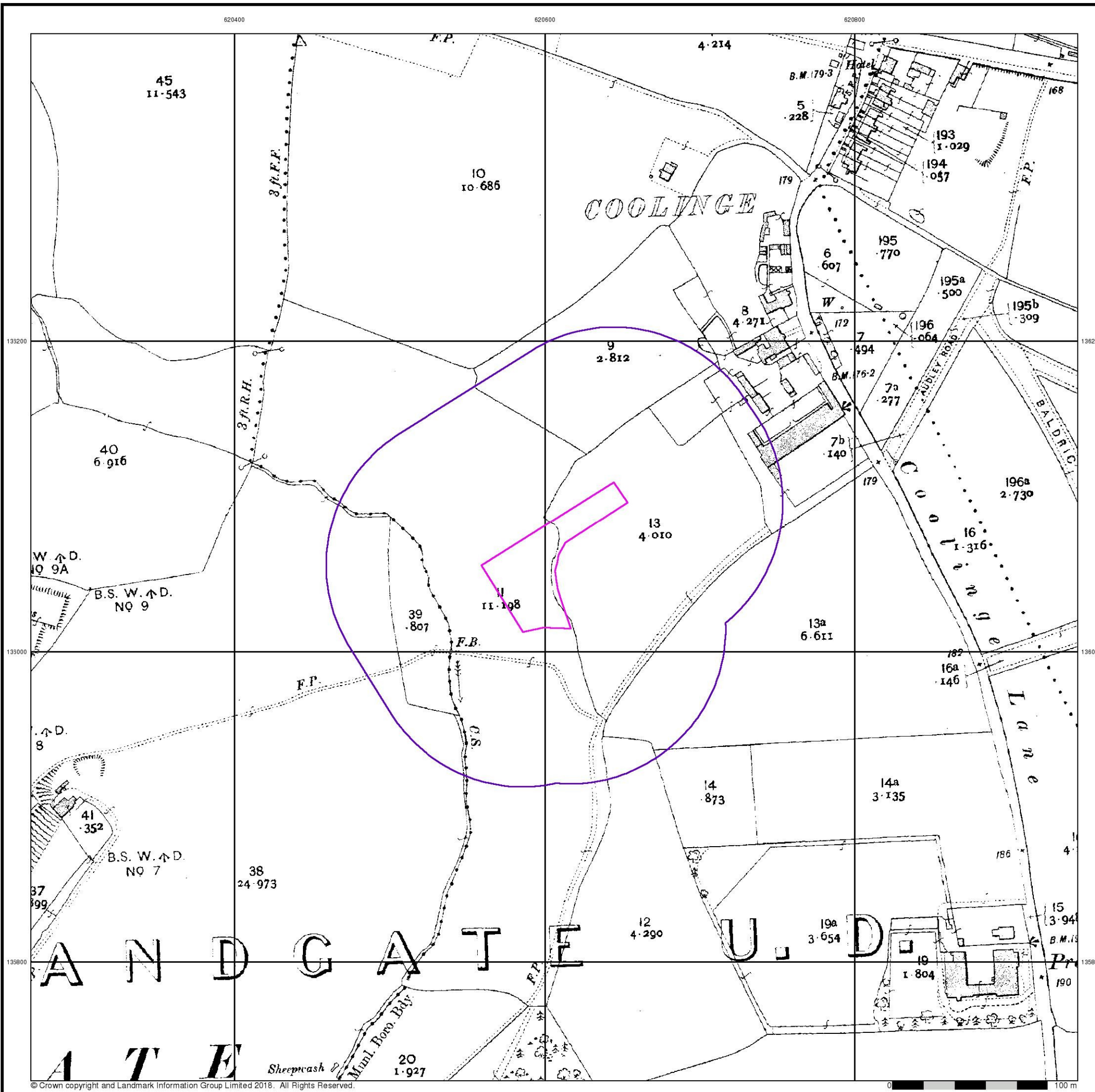
Order Details

Order Number: 183346564_1_1
 Customer Ref: 1145
 National Grid Reference: 620610, 136060
 Slice: A
 Site Area (Ha): 0.32
 Search Buffer (m): 100

Site Details

16, Romney Avenue, FOLKESTONE, CT20 3QJ

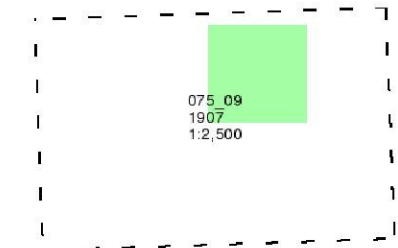




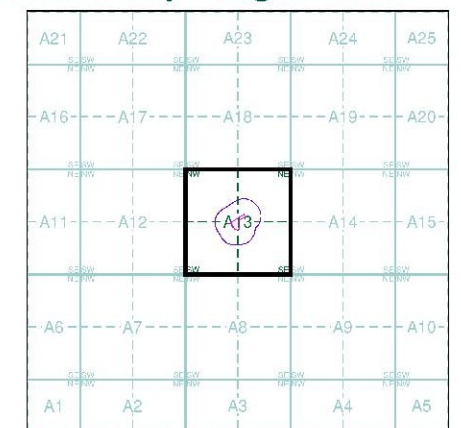
Kent
Published 1907
Source map scale - 1:2,500

The historical maps shown were reproduced from maps predominantly held at the scale adopted for England, Wales and Scotland in the 1840's. In 1854 the 1:2,500 scale was adopted for mapping urban areas and by 1896 it covered the whole of what were considered to be the cultivated parts of Great Britain. The published date given below is often some years later than the surveyed date. Before 1938, all OS maps were based on the Cassini Projection, with independent surveys of a single county or group of counties, giving rise to significant inaccuracies in outlying areas.

Map Name(s) and Date(s)



Historical Map - Segment A13



Order Details
 Order Number: 183346564_1_1
 Customer Ref: 1145
 National Grid Reference: 620610, 136060
 Slice: A
 Site Area (Ha): 0.32
 Search Buffer (m): 100

Site Details
 16, Romney Avenue, FOLKESTONE, CT20 3QJ

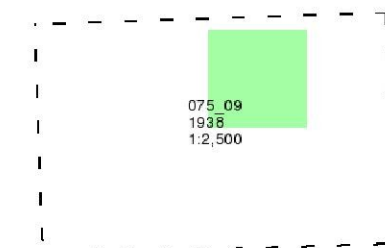
Kent

Published 1938

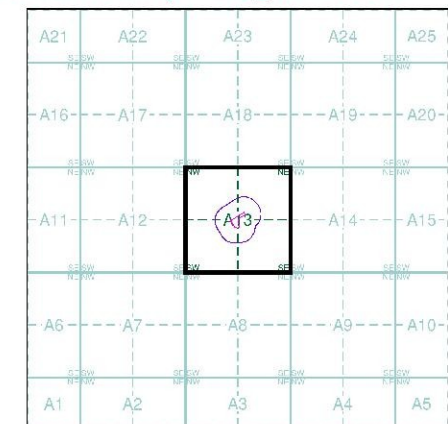
Source map scale - 1:2,500

The historical maps shown were reproduced from maps predominantly held at the scale adopted for England, Wales and Scotland in the 1840's. In 1854 the 1:2,500 scale was adopted for mapping urban areas and by 1896 it covered the whole of what were considered to be the cultivated parts of Great Britain. The published date given below is often some years later than the surveyed date. Before 1938, all OS maps were based on the Cassini Projection, with independent surveys of a single county or group of counties, giving rise to significant inaccuracies in outlying areas.

Map Name(s) and Date(s)



Historical Map - Segment A13

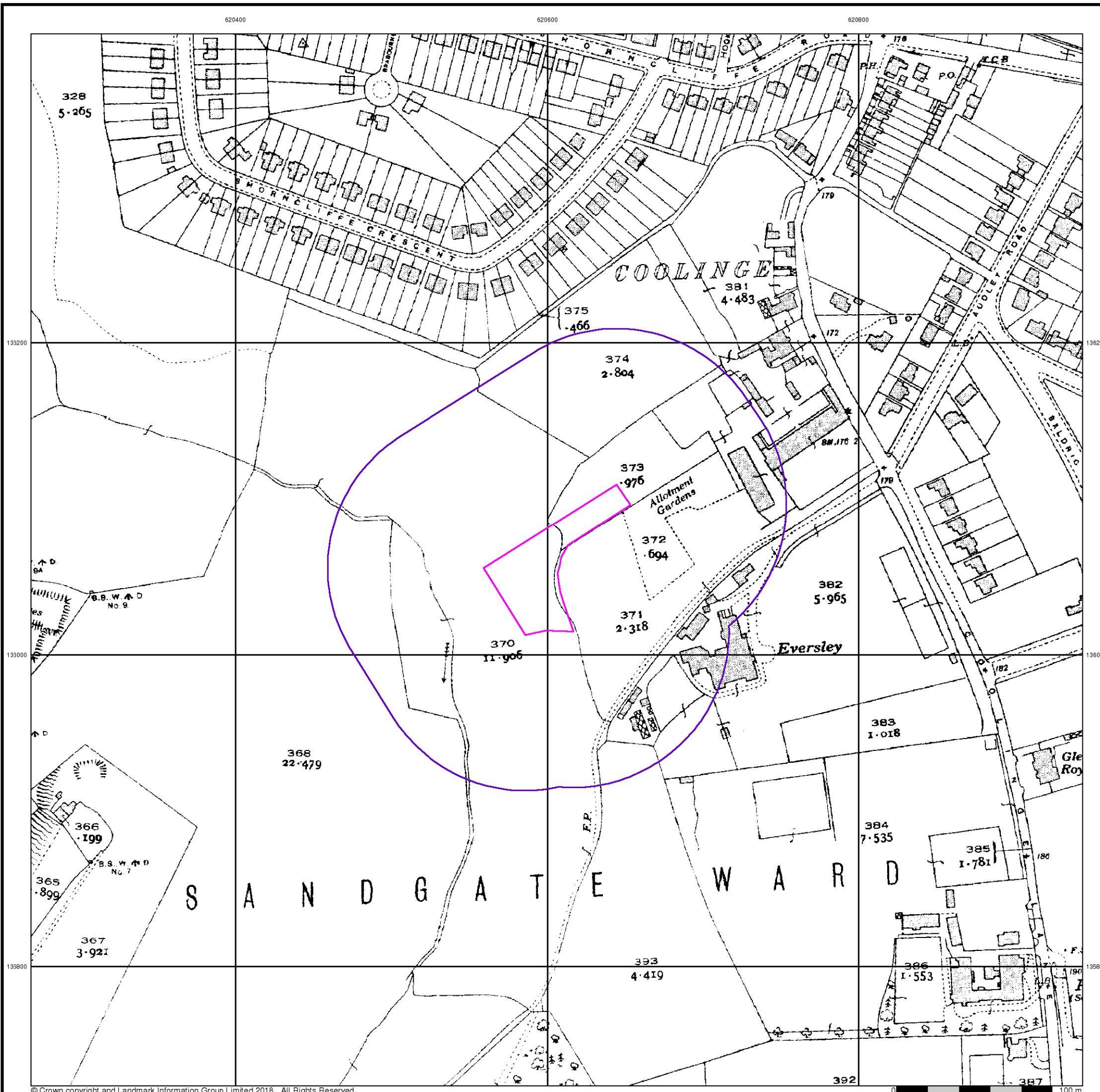


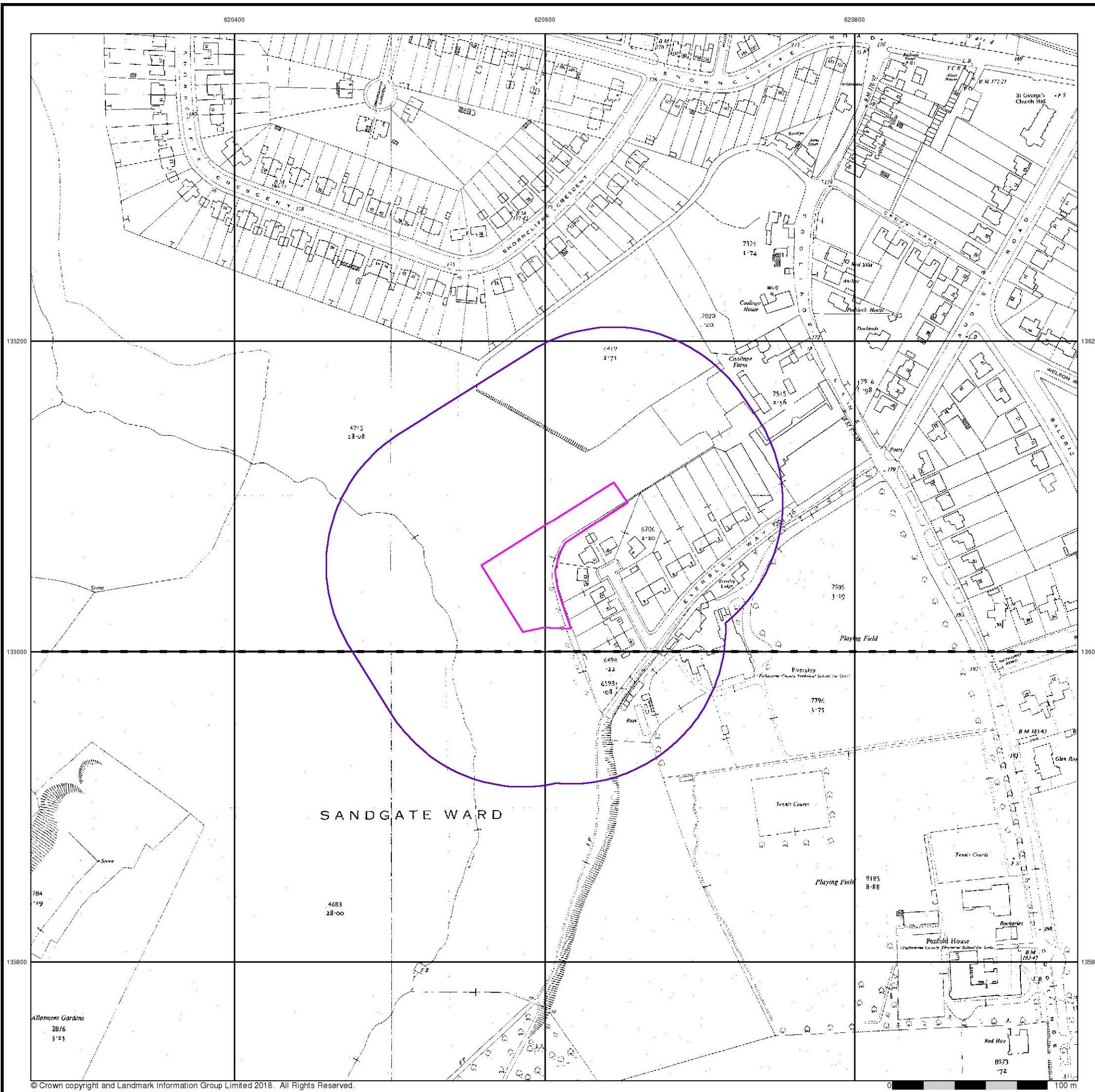
Order Details

Order Number: 183346564_1_1
 Customer Ref: 1145
 National Grid Reference: 620610, 136060
 Slice: A
 Site Area (Ha): 0.32
 Search Buffer (m): 100

Site Details

16, Romney Avenue, FOLKESTONE, CT20 3QJ





Envirocheck®

LANDMARK INFORMATION GROUP®

Ordnance Survey Plan

Published 1957 - 1958

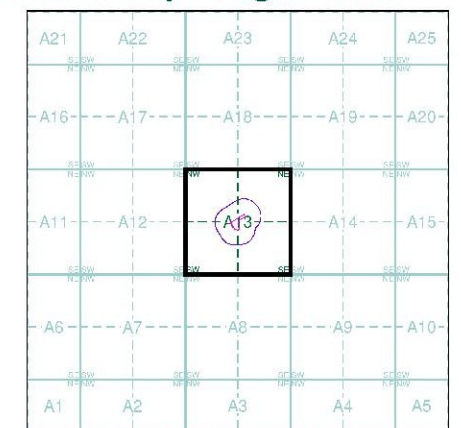
Source map scale - 1:2,500

The historical maps shown were reproduced from maps predominantly held at the scale adopted for England, Wales and Scotland in the 1840's. In 1854 the 1:2,500 scale was adopted for mapping urban areas and by 1896 it covered the whole of what were considered to be the cultivated parts of Great Britain. The published date given below is often some years later than the surveyed date. Before 1938, all OS maps were based on the Cassini Projection, with independent surveys of a single county or group of counties, giving rise to significant inaccuracies in outlying areas.

Map Name(s) and Date(s)

TR2036	1957	1:2,500
TR2035	1958	1:2,500

Historical Map - Segment A13



Order Details

Order Number: 183346564_1_1
 Customer Ref: 1145
 National Grid Reference: 620610, 136060
 Slice: A
 Site Area (Ha): 0.32
 Search Buffer (m): 100

Site Details

16, Romney Avenue, FOLKESTONE, CT20 3QJ

Landmark
 INFORMATION GROUP

Tel: 0844 844 9952
 Fax: 0844 844 9951
 Web: www.envirocheck.co.uk

Ordnance Survey Plan

Published 1957

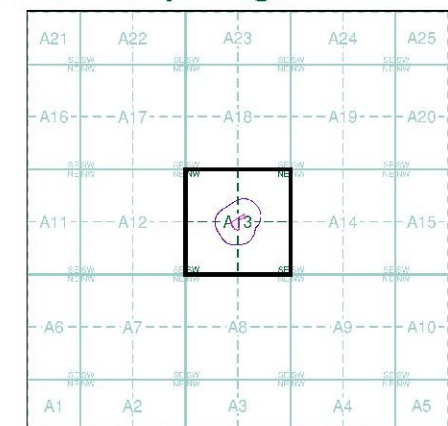
Source map scale - 1:1,250

The historical maps shown were reproduced from maps predominantly held at the scale adopted for England, Wales and Scotland in the 1840's. In 1854 the 1:2,500 scale was adopted for mapping urban areas and by 1896 it covered the whole of what were considered to be the cultivated parts of Great Britain. The published date given below is often some years later than the surveyed date. Before 1938, all OS maps were based on the Cassini Projection, with independent surveys of a single county or group of counties, giving rise to significant inaccuracies in outlying areas.

Map Name(s) and Date(s)

TR2036SW	TR2036SE
1957	1957
1:1,250	1:1,250
TR2035NW	TR2035NE
1957	1957
1:1,250	1:1,250

Historical Map - Segment A13

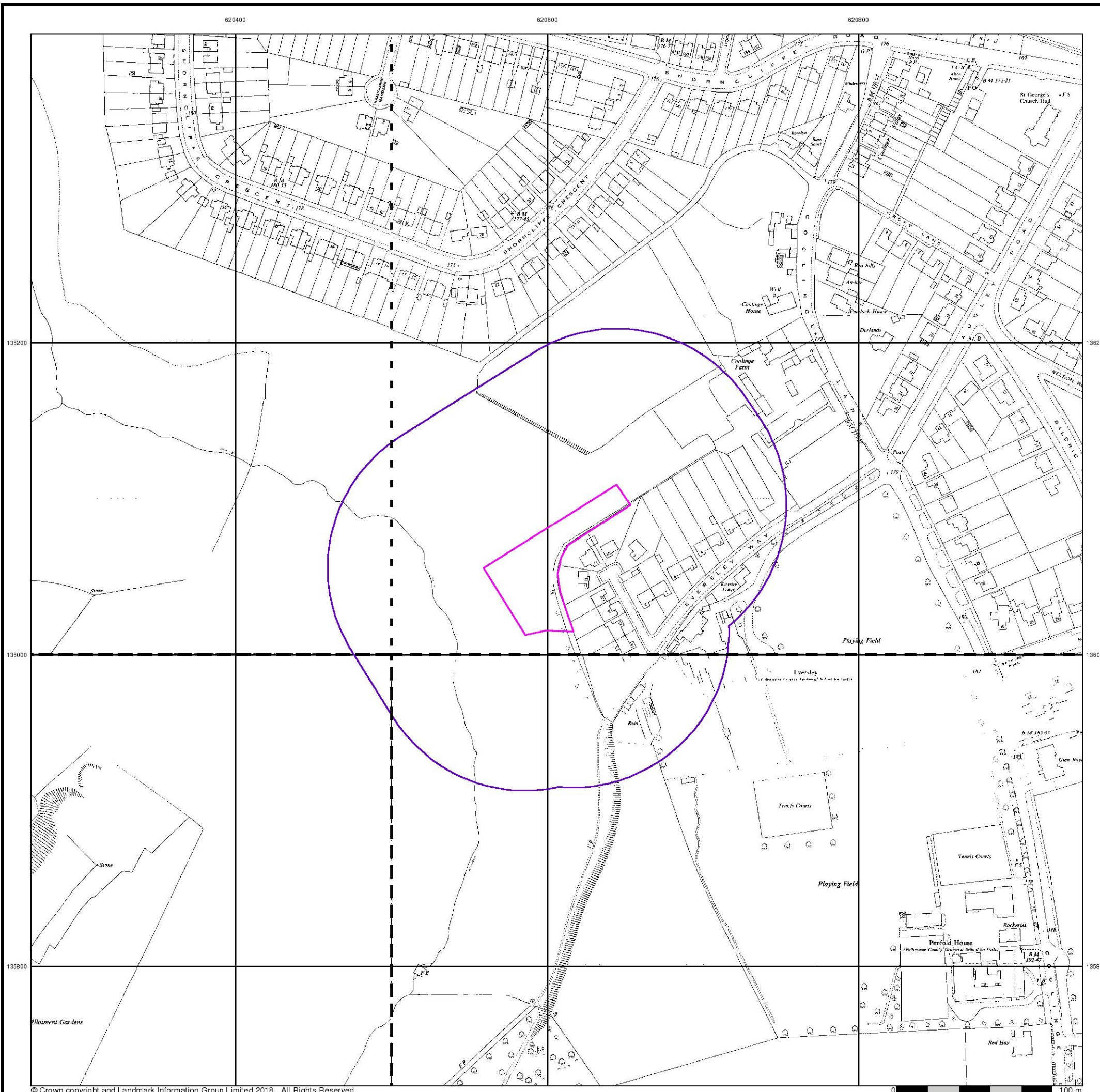


Order Details

Order Number: 183346564_1_1
 Customer Ref: 1145
 National Grid Reference: 620610, 136060
 Slice: A
 Site Area (Ha): 0.32
 Search Buffer (m): 100

Site Details

16, Romney Avenue, FOLKESTONE, CT20 3QJ



Ordnance Survey Plan

Published 1963 - 1972

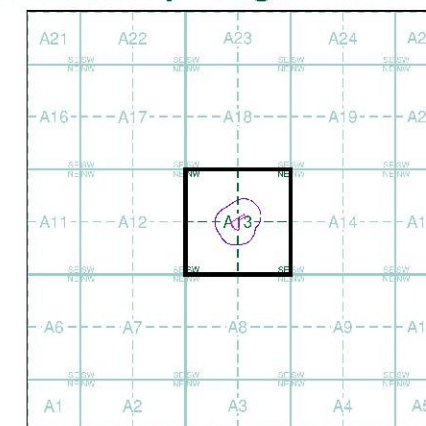
Source map scale - 1:1,250

The historical maps shown were reproduced from maps predominantly held at the scale adopted for England, Wales and Scotland in the 1840's. In 1854 the 1:2,500 scale was adopted for mapping urban areas and by 1896 it covered the whole of what were considered to be the cultivated parts of Great Britain. The published date given below is often some years later than the surveyed date. Before 1938, all OS maps were based on the Cassini Projection, with independent surveys of a single county or group of counties, giving rise to significant inaccuracies in outlying areas.

Map Name(s) and Date(s)

TR2036SW 1963 1:1,250	TR2036SE 1972 1:1,250
TR2035NW 1963 1:1,250	TR2035NE 1971 1:1,250

Historical Map - Segment A13

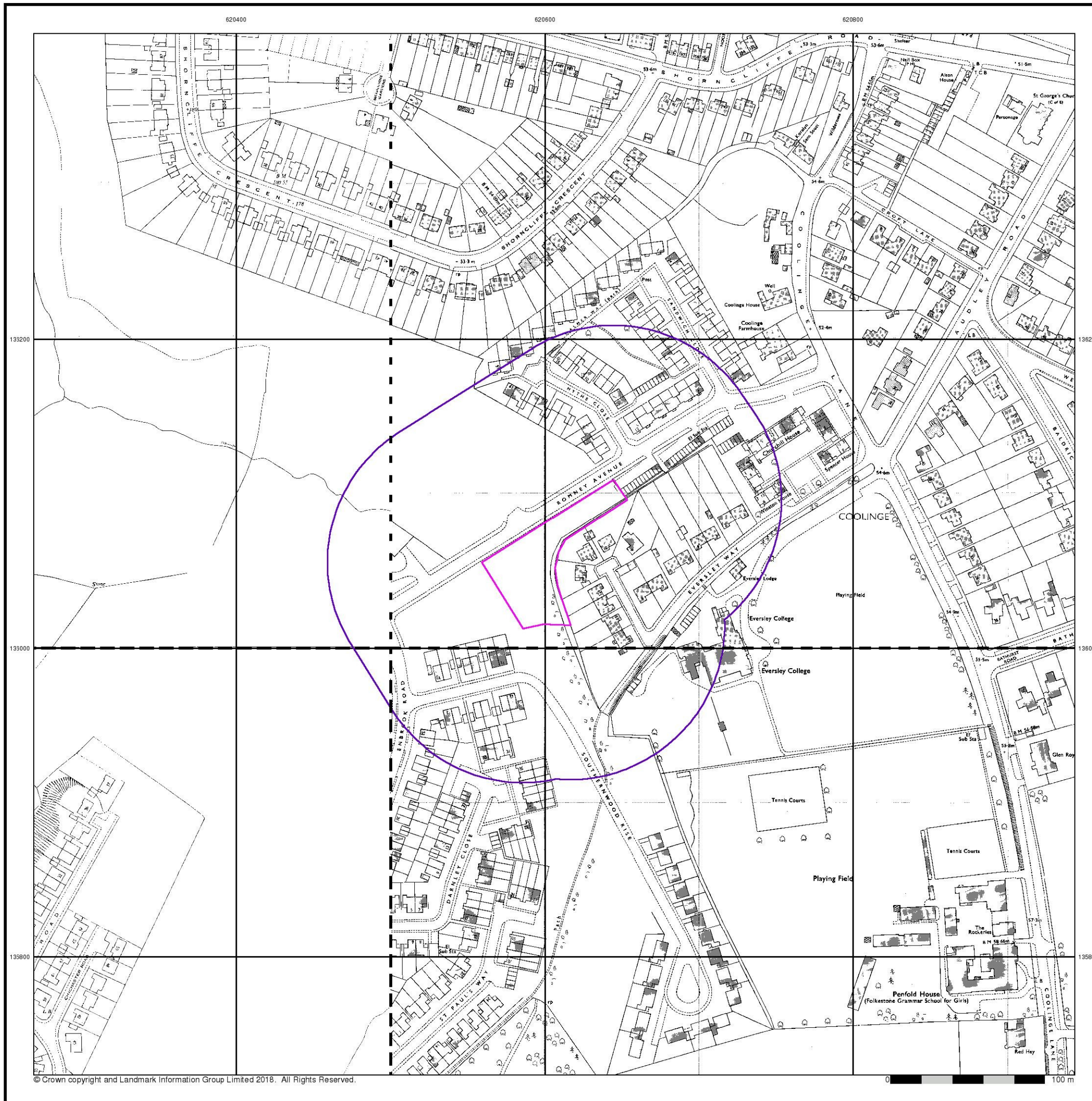


Order Details

Order Number: 183346564_1_1
 Customer Ref: 1145
 National Grid Reference: 620610, 136060
 Slice: A
 Site Area (Ha): 0.32
 Search Buffer (m): 100

Site Details

16, Romney Avenue, FOLKESTONE, CT20 3QJ



Ordnance Survey Plan

Published 1970

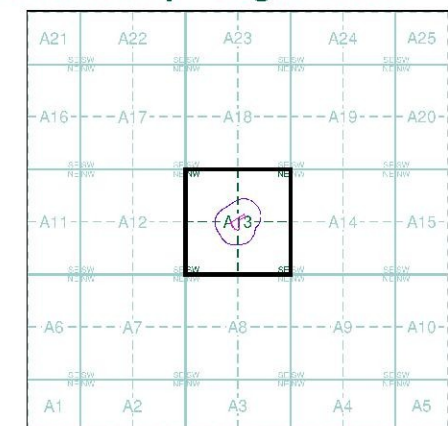
Source map scale - 1:1,250

The historical maps shown were reproduced from maps predominantly held at the scale adopted for England, Wales and Scotland in the 1840's. In 1854 the 1:2,500 scale was adopted for mapping urban areas and by 1896 it covered the whole of what were considered to be the cultivated parts of Great Britain. The published date given below is often some years later than the surveyed date. Before 1938, all OS maps were based on the Cassini Projection, with independent surveys of a single county or group of counties, giving rise to significant inaccuracies in outlying areas.

Map Name(s) and Date(s)

TR2036SW	1970	1:1,250
TR2035NW	1970	1:1,250

Historical Map - Segment A13



Order Details

Order Number: 183346564_1_1
 Customer Ref: 1145
 National Grid Reference: 620610, 136060
 Slice: A
 Site Area (Ha): 0.32
 Search Buffer (m): 100

Site Details

16, Romney Avenue, FOLKESTONE, CT20 3QJ



Supply of Unpublished Survey Information

Published 1973

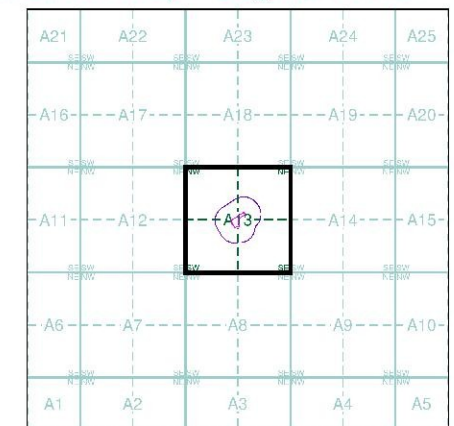
Source map scale - 1:1,250

SUSI maps (Supply of Unpublished Survey Information) were produced between 1972 and 1977, mainly for internal use at Ordnance Survey. These were more of a 'work-in-progress' plan as they showed updates of individual areas on a map. These maps were unpublished, and they do not represent a single moment in time. They were produced at both 1:2,500 and 1:1,250 scales.

Map Name(s) and Date(s)

TR2036SW 1973 1:1,250	TR2036SE 1973 1:1,250
TR2035NW 1973 1:1,250	TR2035NE 1973 1:1,250

Historical Map - Segment A13

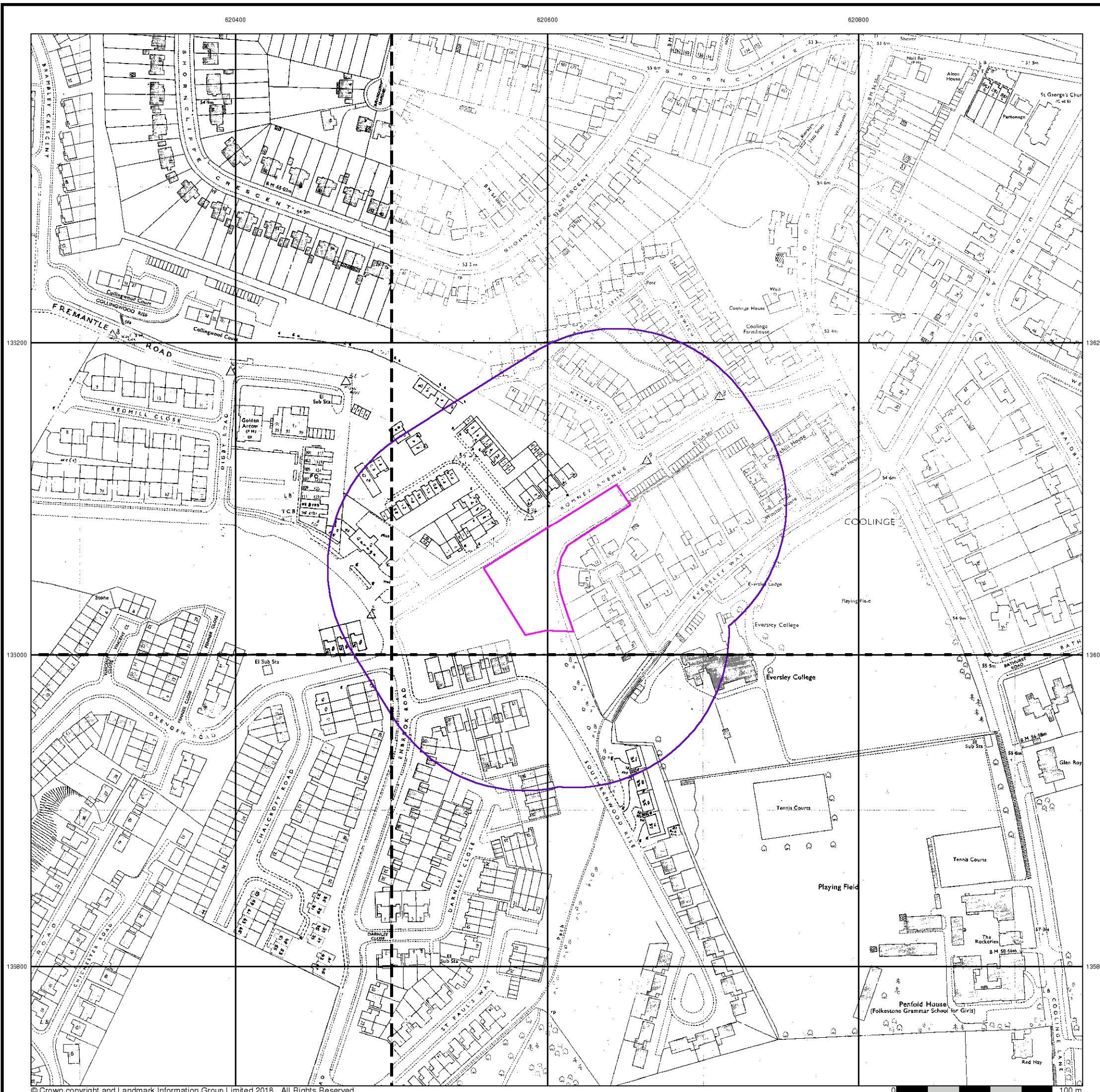


Order Details

Order Number: 183346564_1_1
 Customer Ref: 1145
 National Grid Reference: 620610, 136060
 Slice: A
 Site Area (Ha): 0.32
 Search Buffer (m): 100

Site Details

16, Romney Avenue, FOLKESTONE, CT20 3QJ



Additional SIMs

Published 1977 - 1982

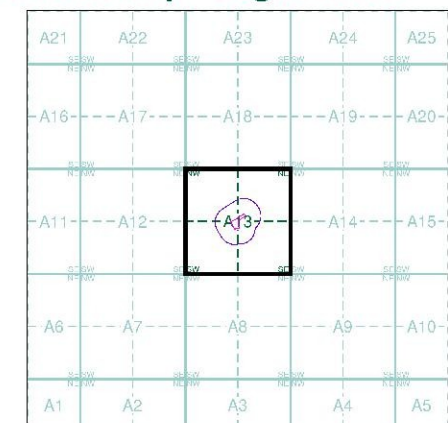
Source map scale - 1:1,250

The SIM cards (Ordnance Survey's 'Survey of Information on Microfilm') are further, minor editions of mapping which were produced and published in between the main editions as an area was updated. They date from 1947 to 1994, and contain detailed information on buildings, roads and land-use. These maps were produced at both 1:2,500 and 1:1,250 scales.

Map Name(s) and Date(s)

TR2036SW 1977 1:1,250	TR2036SE 1978 1:1,250
TR2035NW 1982 1:1,250	

Historical Map - Segment A13

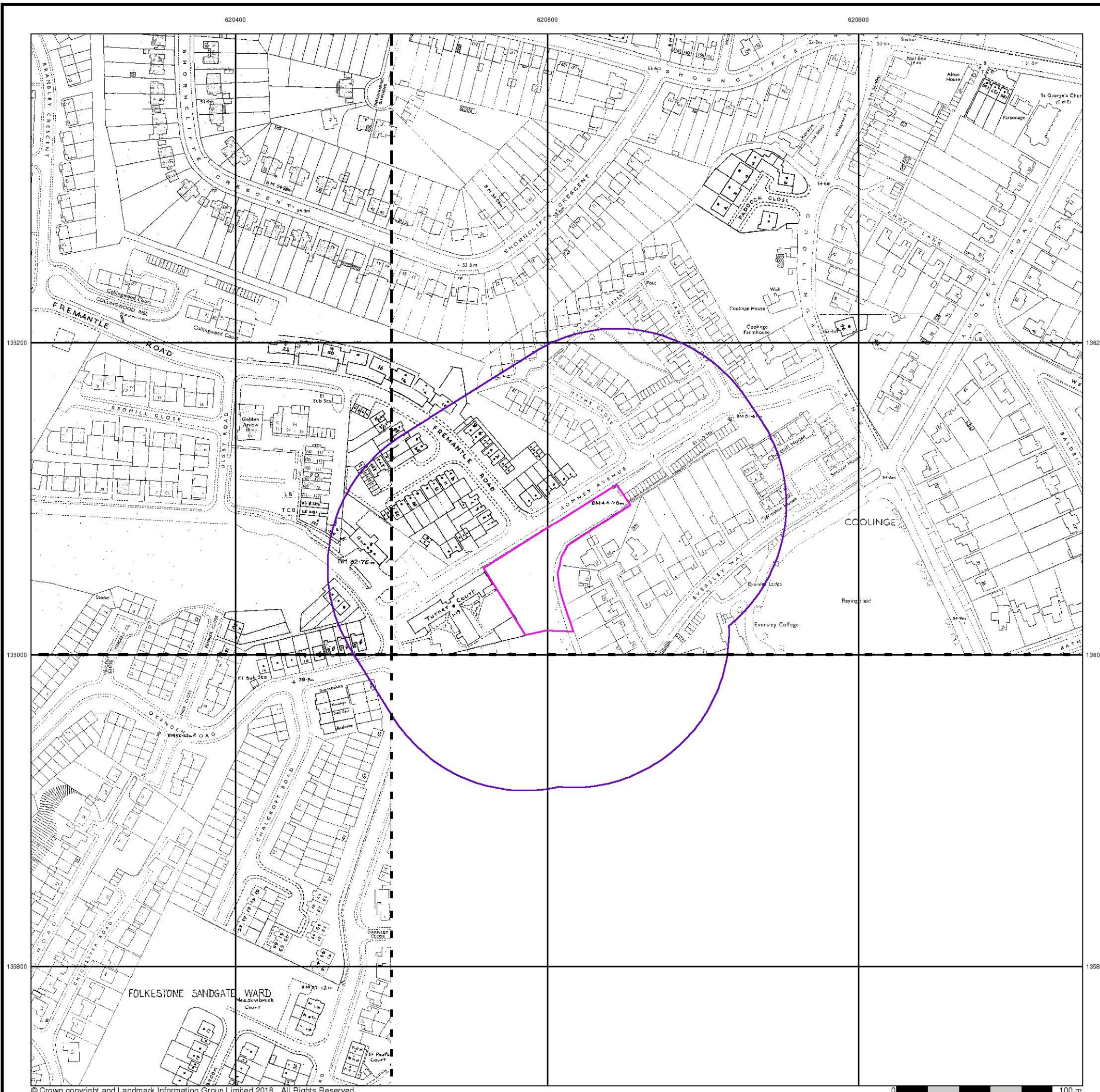


Order Details

Order Number: 183346564_1_1
 Customer Ref: 1145
 National Grid Reference: 620610, 136060
 Slice: A
 Site Area (Ha): 0.32
 Search Buffer (m): 100

Site Details

16, Romney Avenue, FOLKESTONE, CT20 3QJ



Large-Scale National Grid Data

Published 1992

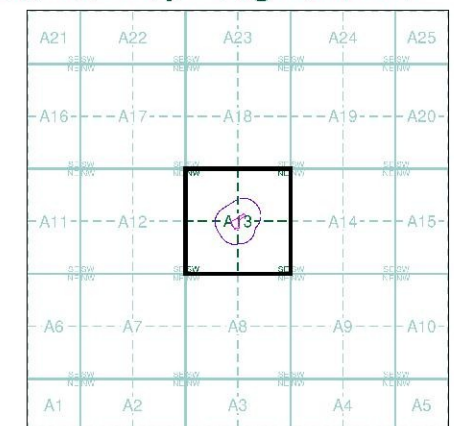
Source map scale - 1:1,250

'Large Scale National Grid Data' superseded SIM cards (Ordnance Survey's 'Survey of Information on Microfilm') in 1992, and continued to be produced until 1999. These maps were the fore-runners of digital mapping and so provide detailed information on houses and roads, but tend to show less topographic features such as vegetation. These maps were produced at both 1:2,500 and 1:1,250 scales.

Map Name(s) and Date(s)

TR2036SW 1992 1:1,250	TR2036SE 1992 1:1,250
TR2035NW 1992 1:1,250	TR2035NE 1992 1:1,250

Historical Map - Segment A13

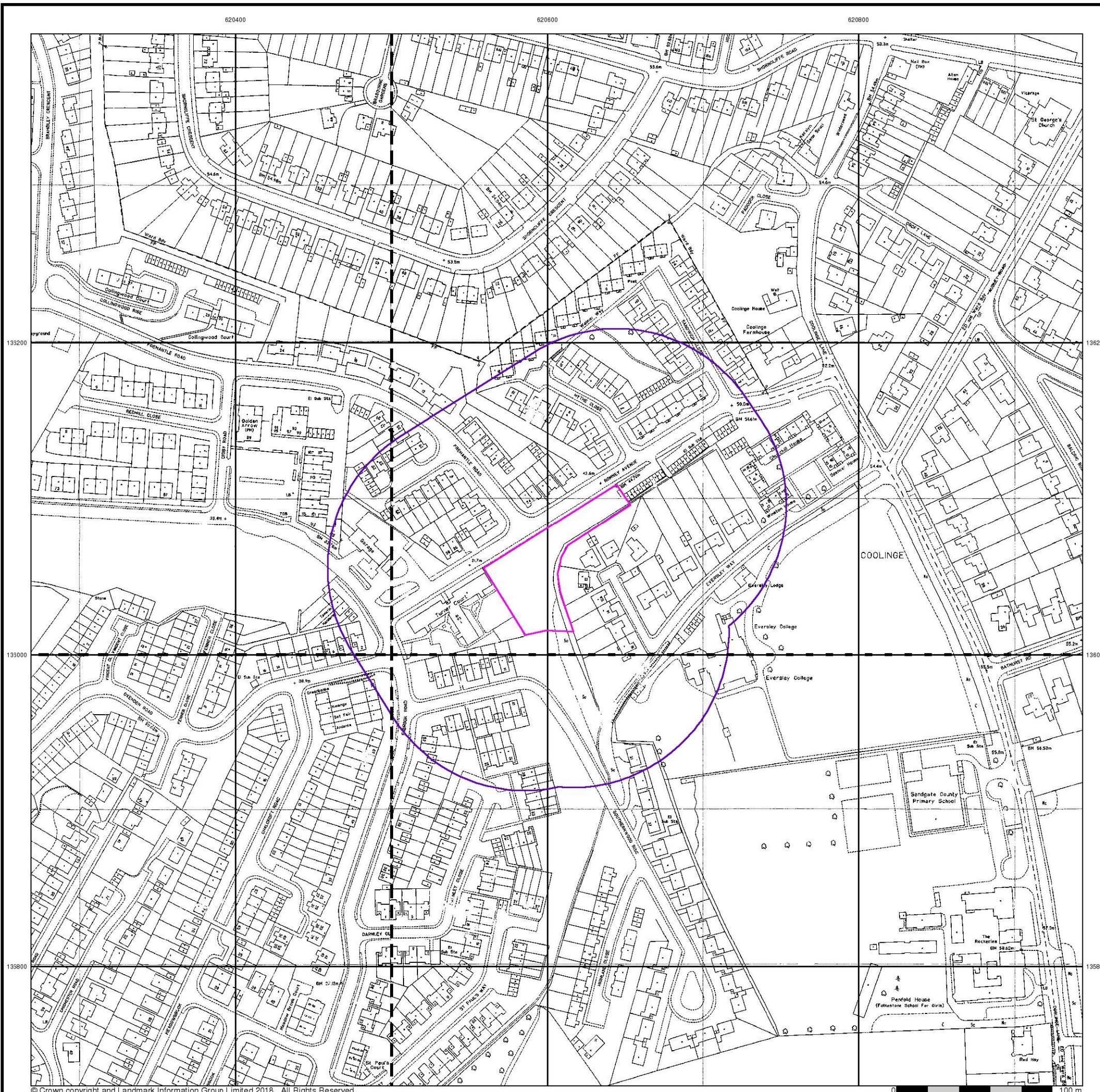


Order Details

Order Number: 183346564_1_1
 Customer Ref: 1145
 National Grid Reference: 620610, 136060
 Slice: A
 Site Area (Ha): 0.32
 Search Buffer (m): 100

Site Details

16, Romney Avenue, FOLKESTONE, CT20 3QJ



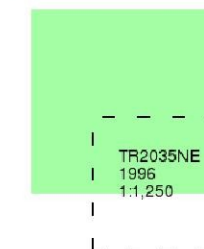
Large-Scale National Grid Data

Published 1996

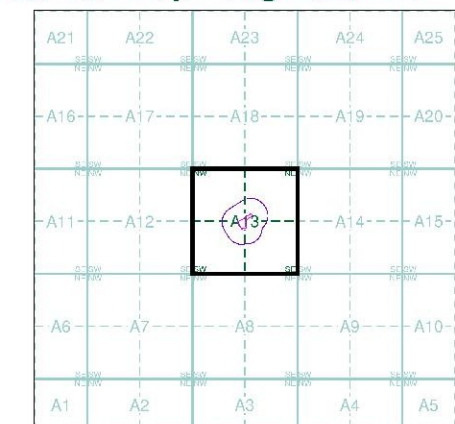
Source map scale - 1:1,250

'Large Scale National Grid Data' superseded SIM cards (Ordnance Survey's 'Survey of Information on Microfilm') in 1992, and continued to be produced until 1999. These maps were the fore-runners of digital mapping and so provide detailed information on houses and roads, but tend to show less topographic features such as vegetation. These maps were produced at both 1:2,500 and 1:1,250 scales.

Map Name(s) and Date(s)



Historical Map - Segment A13

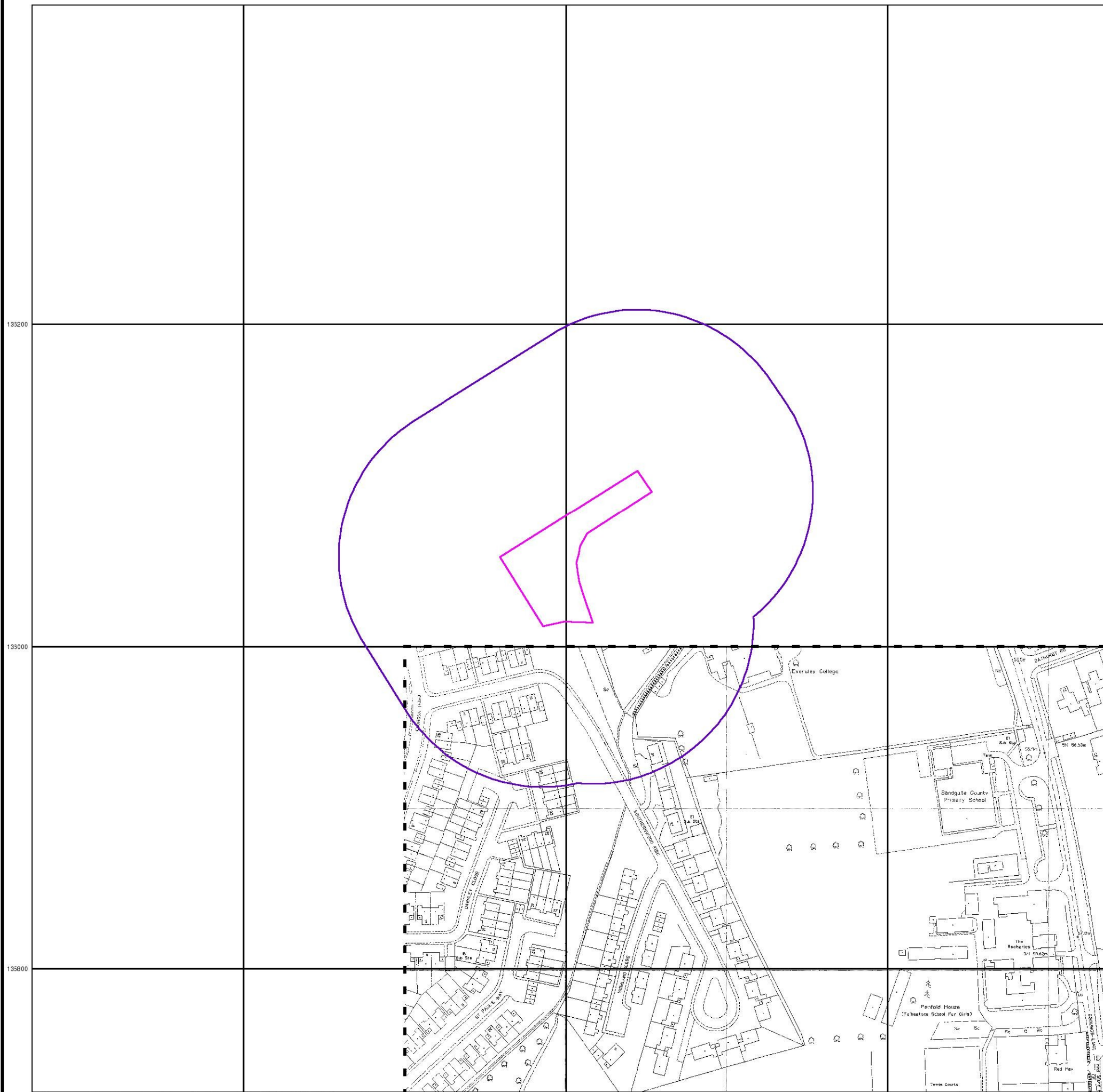


Order Details

Order Number: 183346564_1_1
Customer Ref: 1145
National Grid Reference: 620610, 136060
Slice: A
Site Area (Ha): 0.32
Search Buffer (m): 100

Site Details

16, Romney Avenue, FOLKESTONE, CT20 3QJ



620400

620600

620800

136200

136200

136000

136000

135800

135800



© Copyright Getmapping plc

0 100 m

Envirocheck®

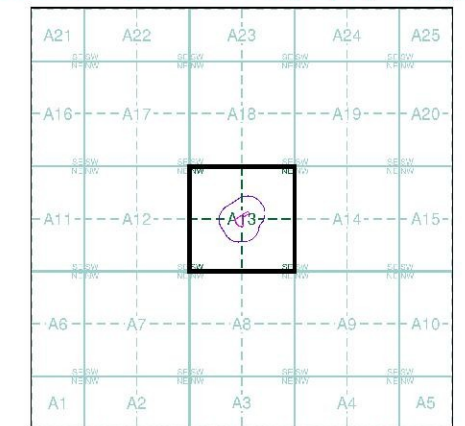
● LANDMARK INFORMATION GROUP®

Historical Aerial Photography

Published 1999

This aerial photography was produced by Getmapping, these vertical aerial photographs provide a seamless, full colour survey of the whole of Great Britain

Historical Aerial Photography - Segment A13



Order Details

Order Number: 183346564_1_1
 Customer Ref: 1145
 National Grid Reference: 620610, 136060
 Slice: A
 Site Area (Ha): 0.32
 Search Buffer (m): 100

Site Details

16, Romney Avenue, FOLKESTONE, CT20 3QJ

Landmark®
 ● INFORMATION GROUP

Tel: 0844 844 9952
 Fax: 0844 844 9951
 Web: www.envirocheck.co.uk

APPENDIX A3
Site Sensitivity Maps



© Crown Copyright. All Rights Reserved. License Number 100022432

Envirocheck®

LANDMARK INFORMATION GROUP®

Groundwater Vulnerability

General

- Specified Site
- Specified Buffer(s)
- Bearing Reference Point
- Slice
- Map ID

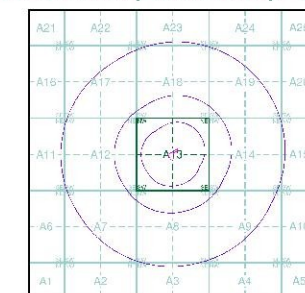
Agency and Hydrological

Geological Classes

- Major Aquifer (Highly Permeable)**
 - High (H) 1, 2, 3, U
 - Intermediate (I) 1, 2
 - Low
- Minor Aquifer (Variably Permeable)**
 - High (H) 1, 2, 3, U
 - Intermediate (I) 1, 2
 - Low
- Non Aquifer (Negligibly Permeable)**
 - High (H) 1, 2, 3, U
- Water or Sea**
 - High (H) 1, 2, 3, U
- Drift Deposit**
 - High (H) 1, 2, 3, U

Soil Classes

Site Sensitivity Context Map - Slice A



Order Details

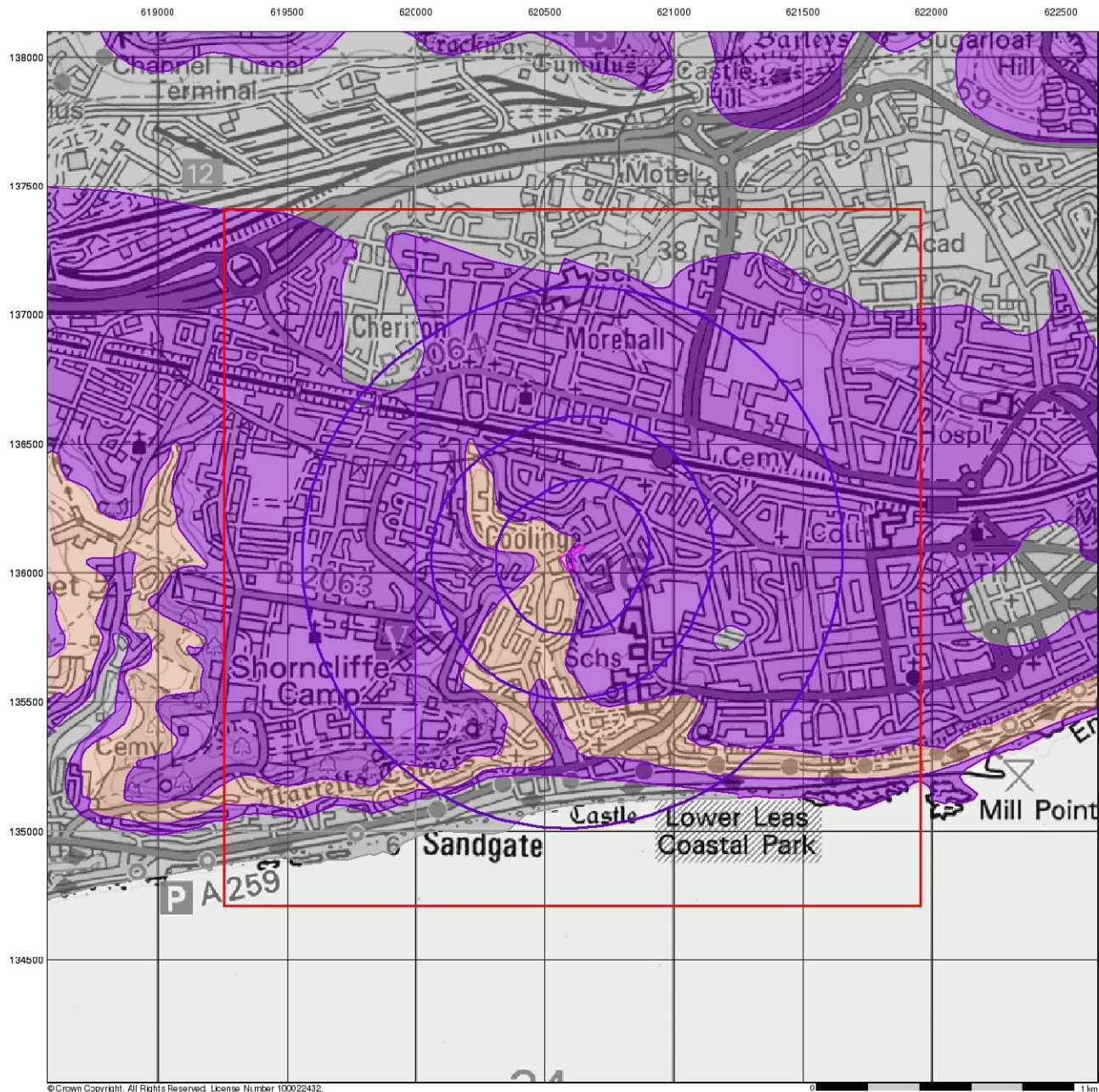
Order Number: 198092321_1_1
 Customer Ref: 1145
 National Grid Reference: 620610, 136060
 Slice: A
 Site Area (Ha): 0.31
 Search Buffer (m): 1000

Site Details

16, Romney Avenue, FOLKESTONE, CT20 3QJ

Landmark
 LANDMARK INFORMATION GROUP

Tel: 0844 844 9952
 Fax: 0844 844 9951
 Web: www.envirocheck.co.uk



© Crown Copyright. All Rights Reserved. License Number 100022432.

0 1 km

Envirocheck®

LANDMARK INFORMATION GROUP®

Bedrock Aquifer Designation

General

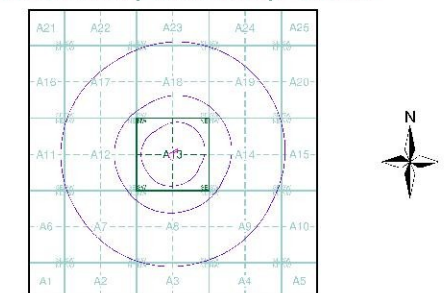
- Specified Site
- Specified Buffer(s)
- Bearing Reference Point
- Slice
- Map ID

Agency and Hydrological

Geological Classes

- Principal Aquifer
- Secondary A Aquifer
- Secondary B Aquifer
- Secondary Undifferentiated
- Unproductive Strata
- Unknown
- Unknown (Lakes and Landslip)

Site Sensitivity Context Map - Slice A



Order Details

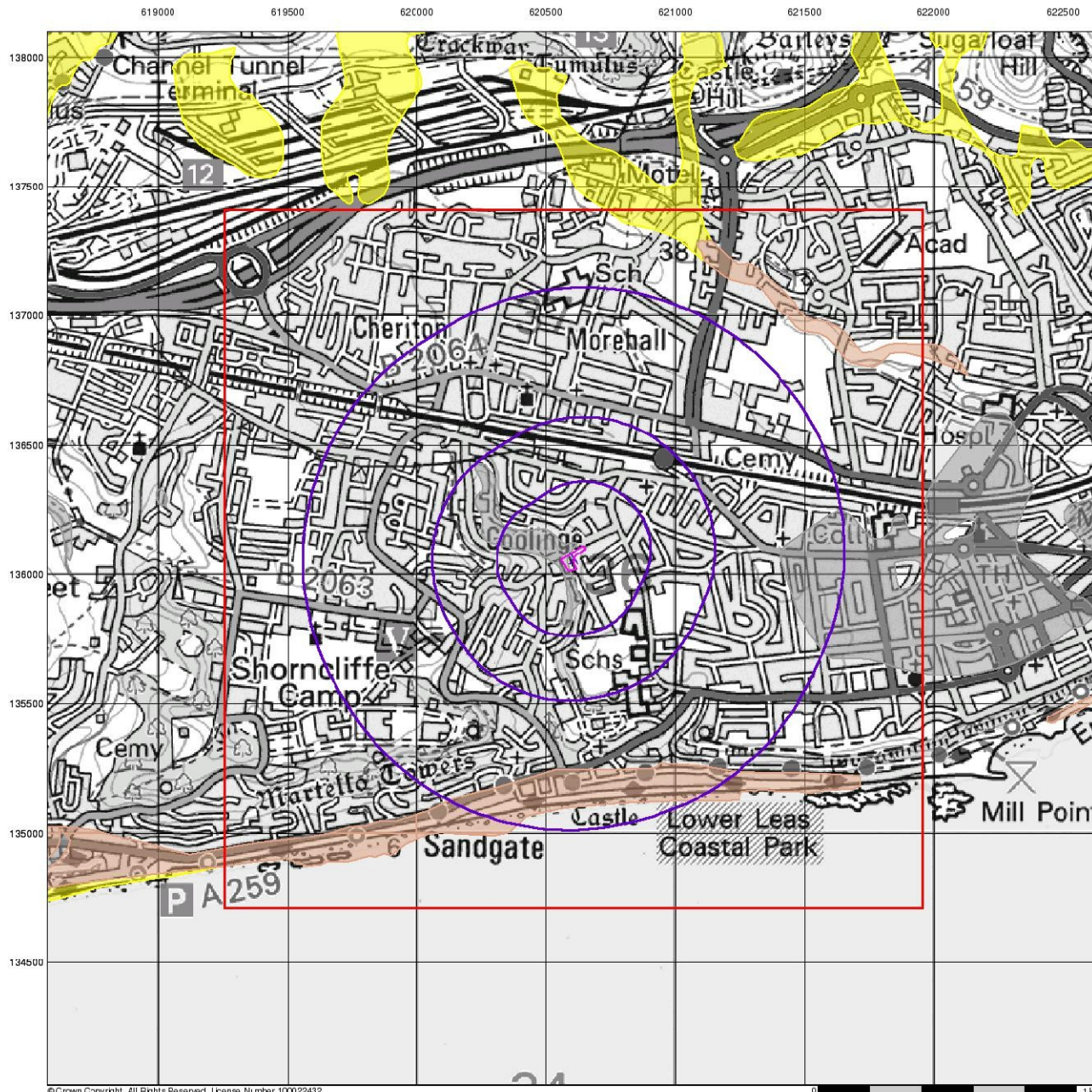
Order Number: 198092321_1_1
 Customer Ref: 1145
 National Grid Reference: 620610, 136060
 Slice: A
 Site Area (Ha): 0.31
 Search Buffer (m): 1000

Site Details

16, Romney Avenue, FOLKESTONE, CT20 3QJ

Landmark
 LANDMARK INFORMATION GROUP

Tel: 0844 844 9952
 Fax: 0844 844 9951
 Web: www.envirocheck.co.uk



© Crown Copyright. All Rights Reserved. License Number 100022432.






0 1 km

Envirocheck®

LANDMARK INFORMATION GROUP®

Superficial Aquifer Designation

General

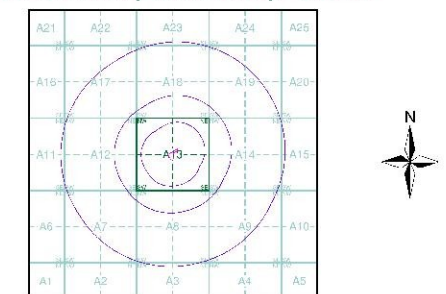
-  Specified Site
-  Specified Buffer(s)
-  Bearing Reference Point
-  Slice
-  Map ID

Agency and Hydrological

Geological Classes

-  Principal Aquifer
-  Secondary A Aquifer
-  Secondary B Aquifer
-  Secondary Undifferentiated
-  Unproductive Strata
-  Unknown
-  Unknown (Lakes and Landslip)

Site Sensitivity Context Map - Slice A



Order Details

Order Number: 198092321_1_1
 Customer Ref: 1145
 National Grid Reference: 620610, 136060
 Slice: A
 Site Area (Ha): 0.31
 Search Buffer (m): 1000

Site Details

16, Romney Avenue, FOLKESTONE, CT20 3QJ

Landmark
 INFORMATION GROUP

Tel: 0844 844 9952
 Fax: 0844 844 9951
 Web: www.envirocheck.co.uk



© Crown Copyright. All Rights Reserved. License Number 100022432.

Envirocheck[®]

LANDMARK INFORMATION GROUP[®]

Source Protection Zones

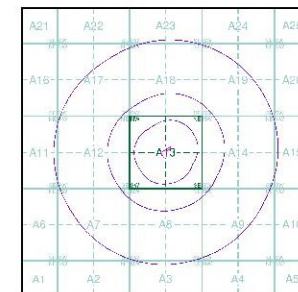
General

- Specified Site
- Specified Buffer(s)
- Bearing Reference Point
- Slice
- Map ID

Agency and Hydrological

- Inner zone (Zone 1)
- Inner zone - subsurface activity only (Zone 1c)
- Outer zone (Zone 2)
- Outer zone - subsurface activity only (Zone 2c)
- Total catchment (Zone 3)
- Total catchment - subsurface activity only (Zone 3c)
- Special interest (Zone 4)

Site Sensitivity Context Map - Slice A



Order Details

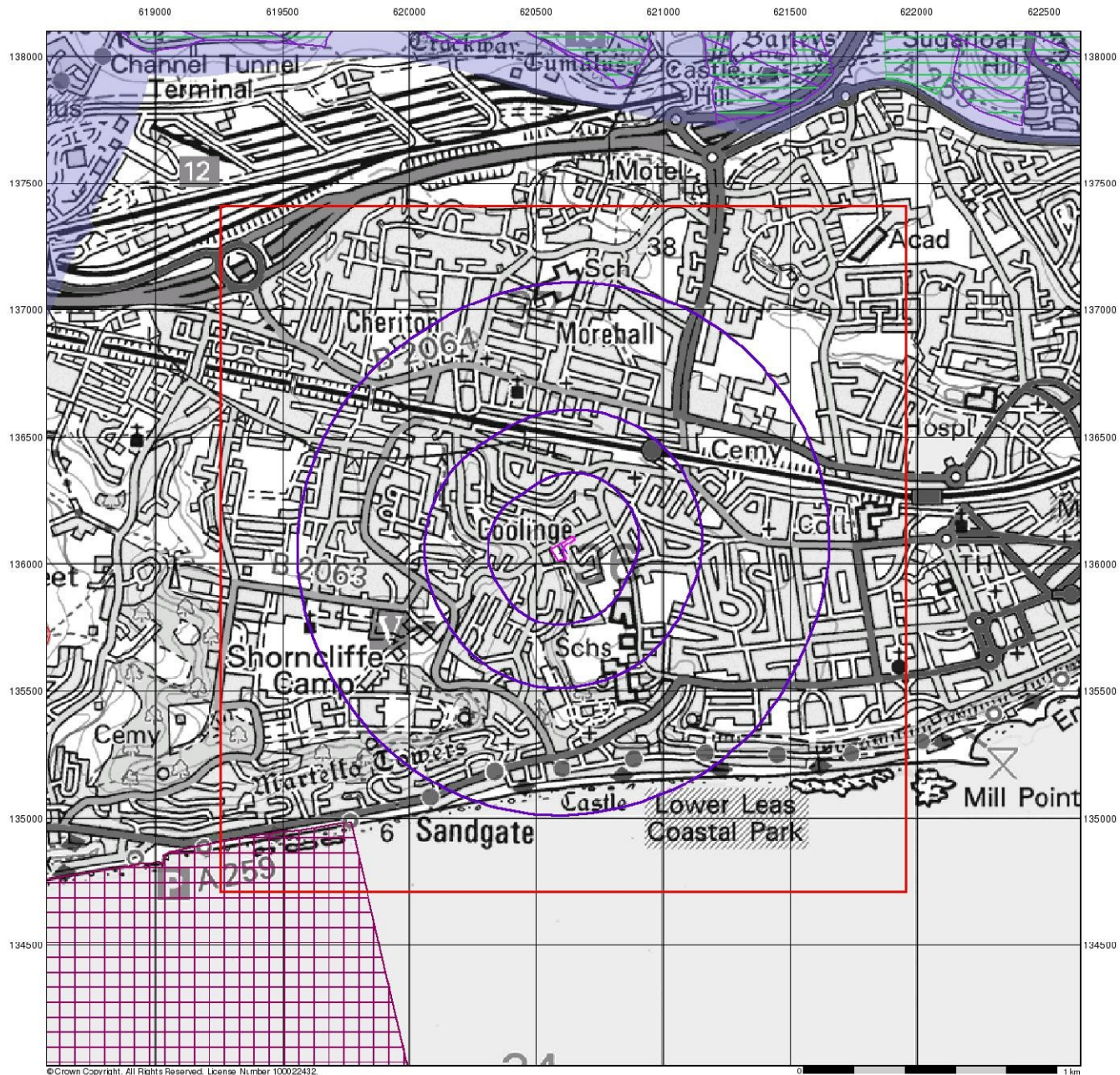
Order Number: 198092321_1_1
 Customer Ref: 1145
 National Grid Reference: 620610, 136060
 Slice: A
 Site Area (Ha): 0.31
 Search Buffer (m): 1000

Site Details

16, Romney Avenue, FOLKESTONE, CT20 3QJ

Landmark[®]
 LANDMARK INFORMATION GROUP

Tel: 0844 844 9952
 Fax: 0844 844 9951
 Web: www.envirocheck.co.uk



© Crown Copyright. All Rights Reserved. License Number 100022432




0 1 km

Envirocheck®



LANDMARK INFORMATION GROUP®

Sensitive Land Uses

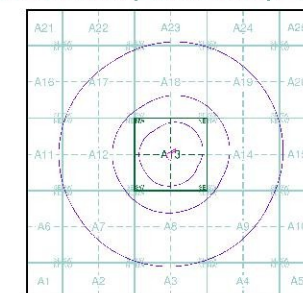
General

-  Specified Site
-  Specified Buffer(s)
-  Bearing Reference Point
-  Slice
-  Map ID

Sensitive Land Uses

-  Ancient Woodland
-  Area of Adopted Green Belt
-  Area of Unadopted Green Belt
-  Area of Outstanding Natural Beauty
-  Environmentally Sensitive Area
-  Forest Park
-  Local Nature Reserve
-  Marine Nature Reserve
-  National Nature Reserve
-  National Park
-  Nitrate Sensitive Area
-  Nitrate Vulnerable Zone
-  Ramsar Site
-  Site of Special Scientific Interest
-  Special Area of Conservation
-  Special Protection Area
-  World Heritage Sites

Site Sensitivity Context Map - Slice A



Order Details

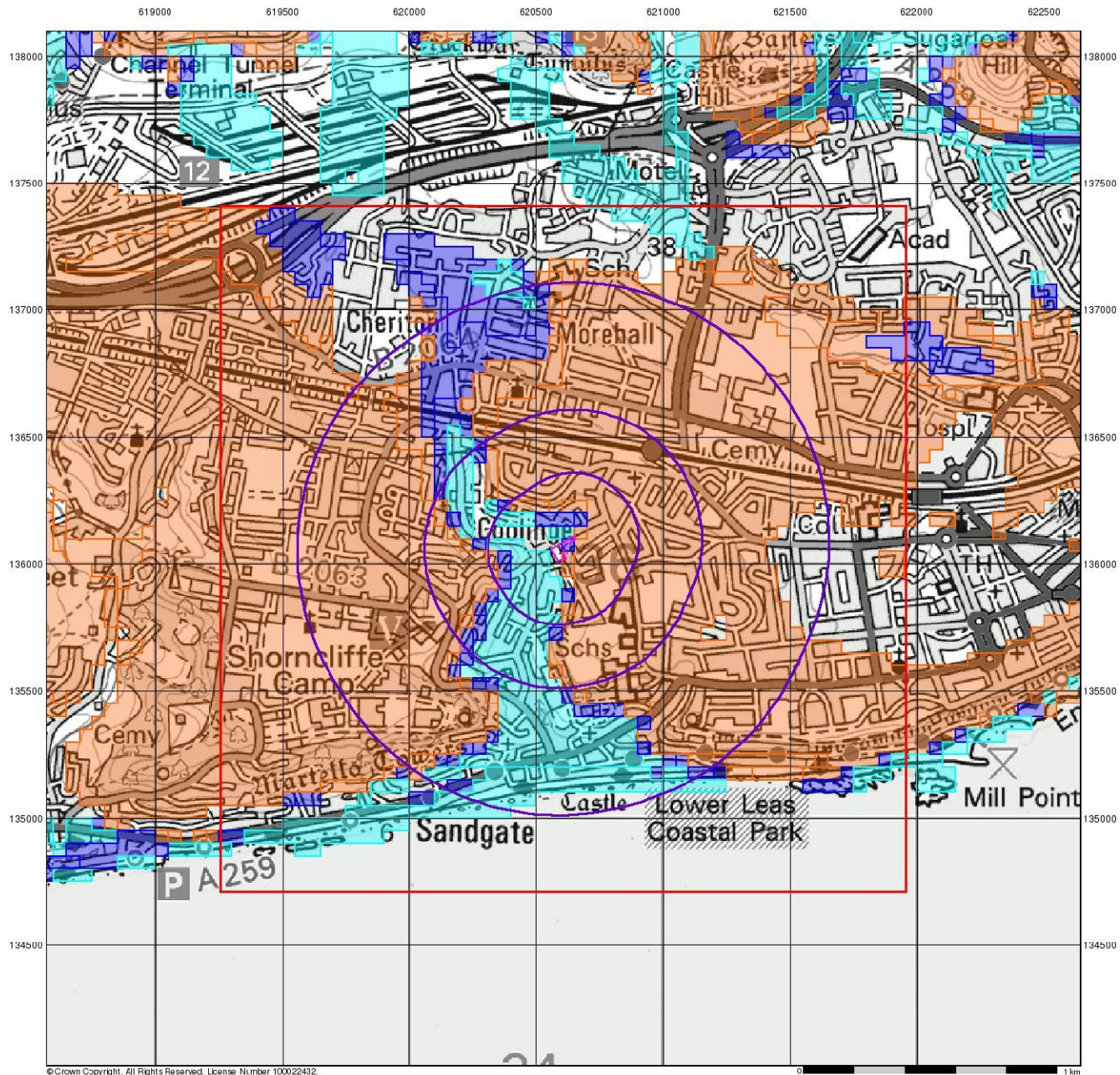
Order Number: 198092321_1_1
 Customer Ref: 1145
 National Grid Reference: 620610, 136060
 Slice: A
 Site Area (Ha): 0.31
 Search Buffer (m): 1000

Site Details

16, Romney Avenue, FOLKESTONE, CT20 3QJ

Landmark
 INFORMATION GROUP

Tel: 0844 844 9952
 Fax: 0844 844 9951
 Web: www.envirocheck.co.uk



© Crown Copyright. All Rights Reserved. License Number 100022432.

Envirocheck®

LANDMARK INFORMATION GROUP®

BGS Flood GFS Data

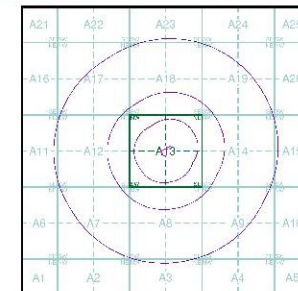
General

- Specified Site
- Specified Buffer(s)
- Bearing Reference Point
- Slice

Agency and Hydrological (Flood)

- Limited Potential for Groundwater Flooding to Occur
- Potential for Groundwater Flooding of Property Situated Below Ground Level
- Potential for Groundwater Flooding to Occur at Surface

Site Sensitivity Context Map - Slice A



Order Details

Order Number: 198092321_1_1
 Customer Ref: 1145
 National Grid Reference: 620610, 136060
 Slice: A
 Site Area (Ha): 0.31
 Search Buffer (m): 1000

Site Details

16, Romney Avenue, FOLKESTONE, CT20 3QJ

Landmark
 LANDMARK INFORMATION GROUP

Tel: 0844 844 9952
 Fax: 0844 844 9951
 Web: www.envirocheck.co.uk

General

- Specified Site
- Specified Buffer(s)
- Bearing Reference Point
- Map ID
- Several of Type at Location

Agency and Hydrological

- Contaminated Land Register Entry or Notice (Location)
- Contaminated Land Register Entry or Notice
- Discharge Consent
- Enforcement or Prohibition Notice
- Integrated Pollution Control
- Integrated Pollution Prevention Control
- Local Authority Integrated Pollution Prevention and Control
- Local Authority Pollution Prevention and Control Enforcement
- Pollution Incident to Controlled Waters
- Prosecution Relating to Authorised Processes
- Prosecution Relating to Controlled Waters
- Registered Radioactive Substance
- River Network or Water Feature
- River Quality Sampling Point
- Substantiated Pollution Incident Register
- Water Abstraction
- Water Industry Act Referral

Waste

- BGS Recorded Landfill Site (Location)
- BGS Recorded Landfill Site
- EA Historic Landfill (Buffered Point)
- EA Historic Landfill (Polygon)
- Integrated Pollution Control Registered Waste Site
- Licensed Waste Management Facility (Landfill Boundary)
- Licensed Waste Management Facility (Location)
- Local Authority Recorded Landfill Site (Location)
- Local Authority Recorded Landfill Site
- Registered Landfill Site
- Registered Landfill Site (Location)
- Registered Landfill Site (Point Buffered to 100m)
- Registered Landfill Site (Point Buffered to 200m)
- Registered Waste Transfer Site (Location)
- Registered Waste Transfer Site
- Registered Waste Treatment or Disposal Site (Location)
- Registered Waste Treatment or Disposal Site

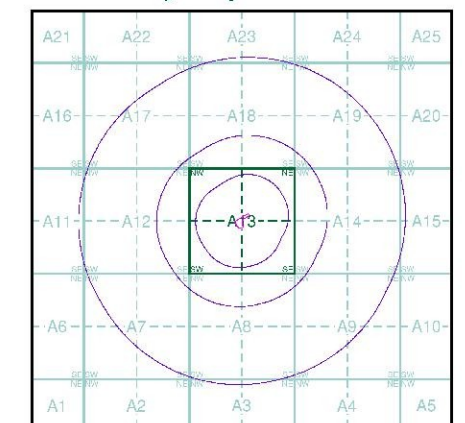
Geological

- BGS Recorded Mineral Site

Industrial Land Use

- Contemporary Trade Directory Entry
- Fuel Station Entry
- COMAH Site
- Explosive Site
- NIHS Site
- Planning Hazardous Substance Consent
- Planning Hazardous Substance Enforcement

Site Sensitivity Map - Slice A

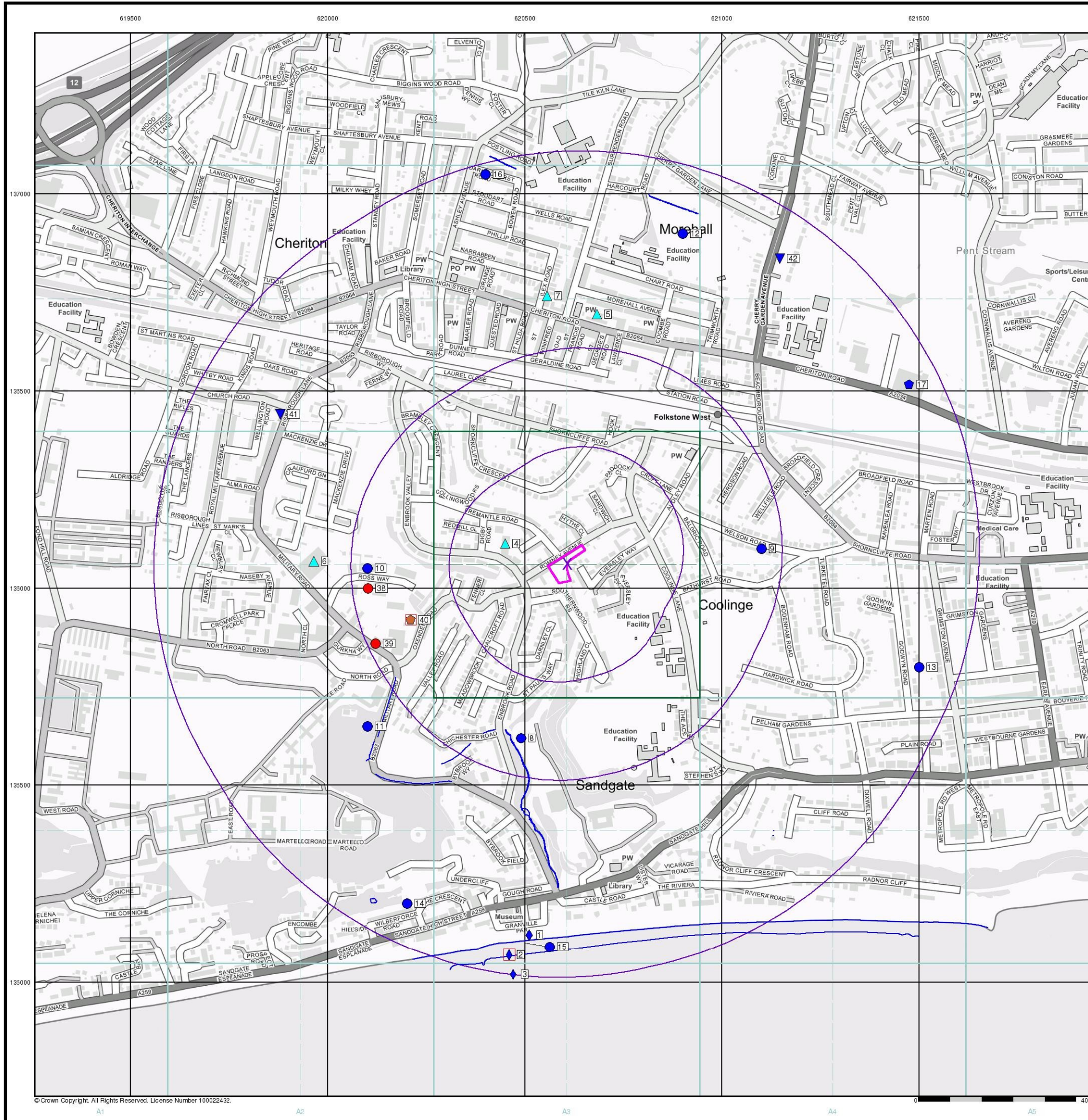


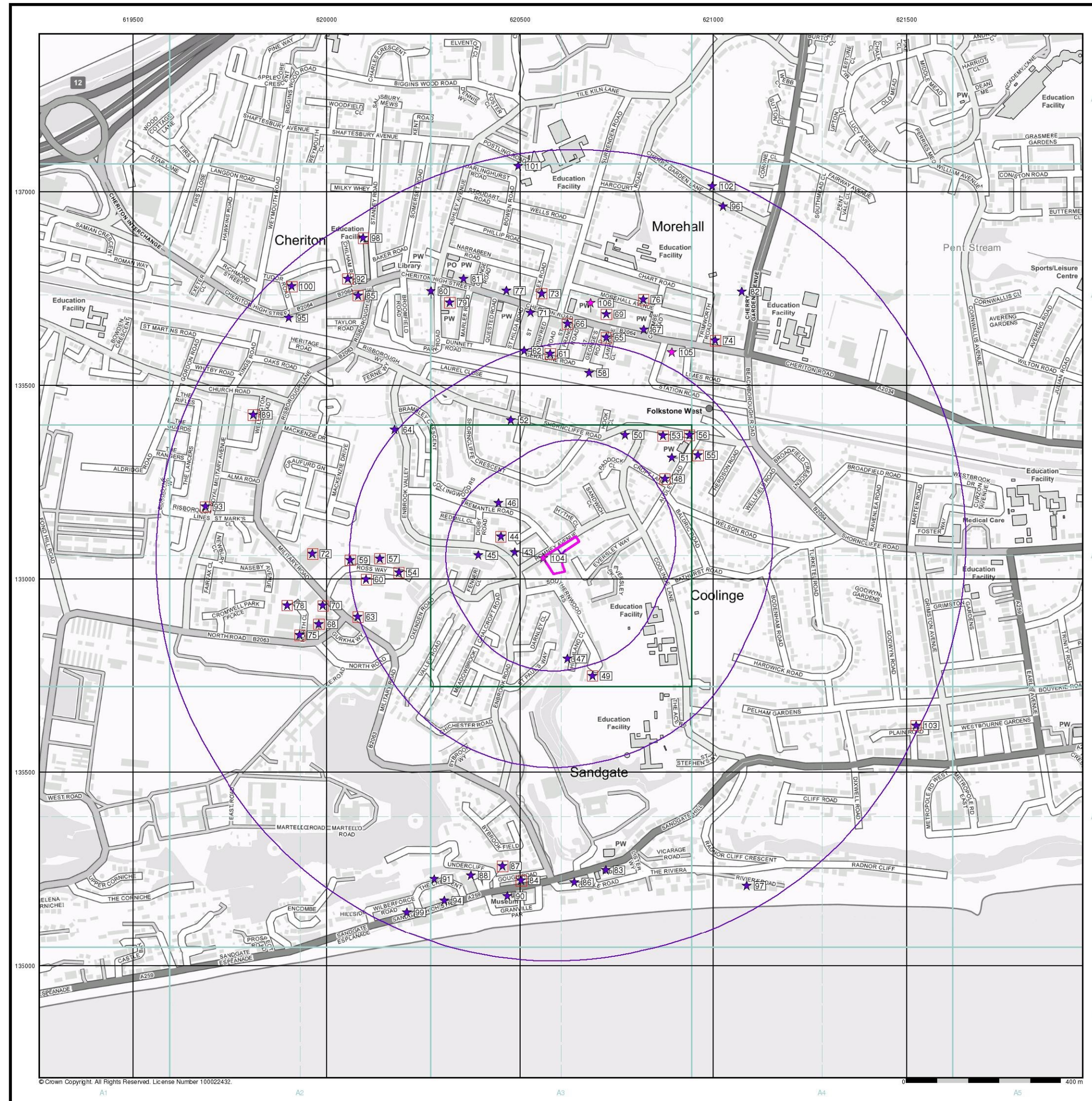
Order Details

Order Number: 198092321_1_1
 Customer Ref: 1145
 National Grid Reference: 620610, 136060
 Slice: A
 Site Area (Ha): 0.31
 Search Buffer (m): 1000

Site Details

16, Romney Avenue, FOLKESTONE, CT20 3QJ





Industrial Land Use Map

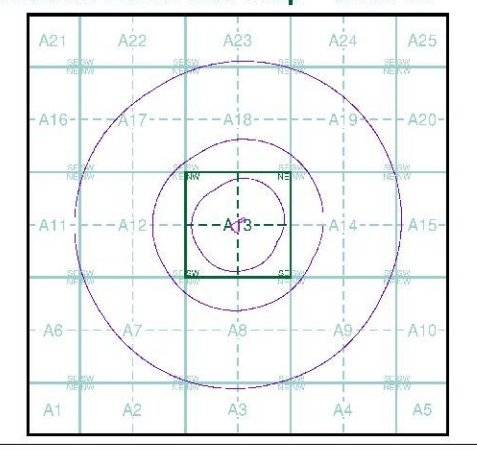
General

- Specified Site
- Specified Buffer(s)
- Bearing Reference Point
- Slice
- Map ID

Industrial Land Use

- Contemporary Trade Directory Entry
- Fuel Station Entry
- Gas Pipeline
- Underground Electrical Cables

Industrial Land Use Map - Slice A



Order Details

Order Number: 198092321_1_1
 Customer Ref: 1145
 National Grid Reference: 620610, 136060
 Slice: A
 Site Area (Ha): 0.31
 Search Buffer (m): 1000

Site Details

16, Romney Avenue, FOLKESTONE, CT20 3QJ

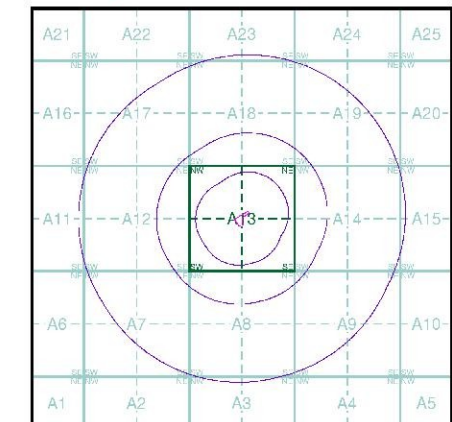
General

- Specified Site
- Specified Buffer(s)
- Bearing Reference Point

Agency and Hydrological (Flood)

- Extreme Flooding from Rivers or Sea without Defences (Zone 2)
- Flooding from Rivers or Sea without Defences (Zone 3)
- Area Benefiting from Flood Defence
- Flood Water Storage Areas
- Flood Defence

Flood Map - Slice A

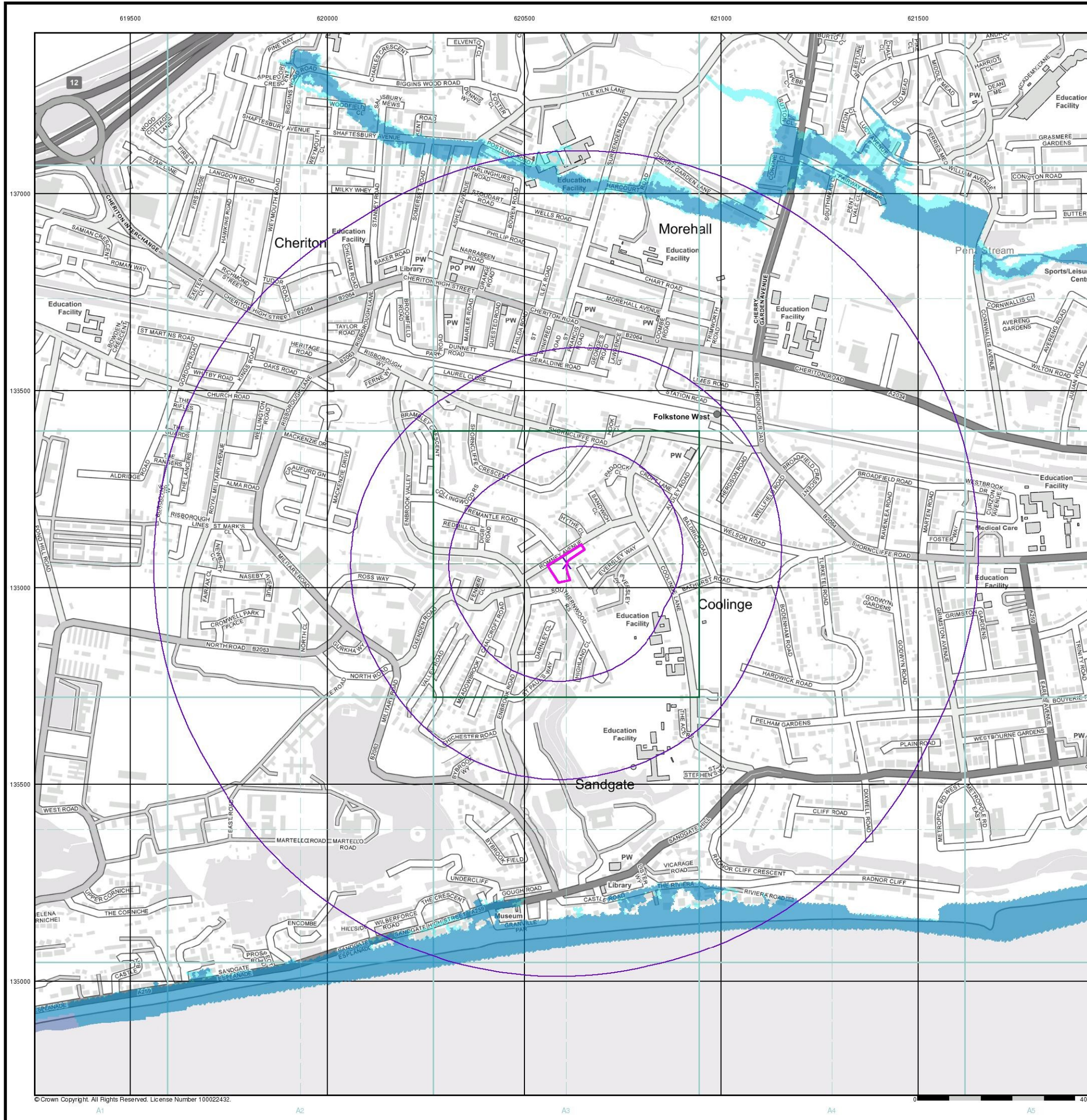


Order Details

Order Number: 198092321_1_1
 Customer Ref: 1145
 National Grid Reference: 620610, 136060
 Slice: A
 Site Area (Ha): 0.31
 Search Buffer (m): 1000

Site Details

16, Romney Avenue, FOLKESTONE, CT20 3QJ



General

- Specified Site
- Specified Buffer(s)
- Bearing Reference Point
- Map ID
- Several of Type at Location

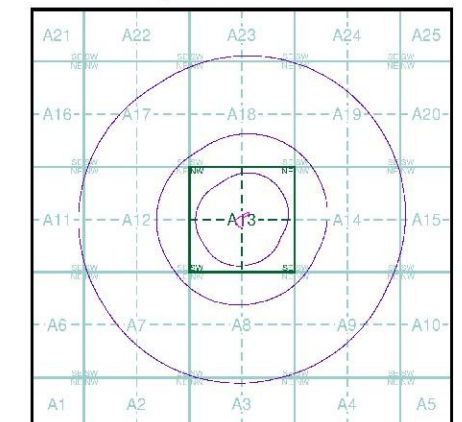
Agency and Hydrological (Boreholes)

- BGS Borehole Depth 0 - 10m
- BGS Borehole Depth 10 - 30m
- BGS Borehole Depth 30m +
- Confidential
- Other

For Borehole information please refer to the Borehole .csv file which accompanied this slice.

A copy of the BGS Borehole Ordering Form is available to download from the Support section of www.envirocheck.co.uk.

Borehole Map - Slice A



Order Details




Order Number: 198092321_1_1
 Customer Ref: 1145
 National Grid Reference: 620610, 136060
 Slice: A
 Site Area (Ha): 0.31
 Search Buffer (m): 1000

Site Details













16, Romney Avenue, FOLKESTONE, CT20 3QJ



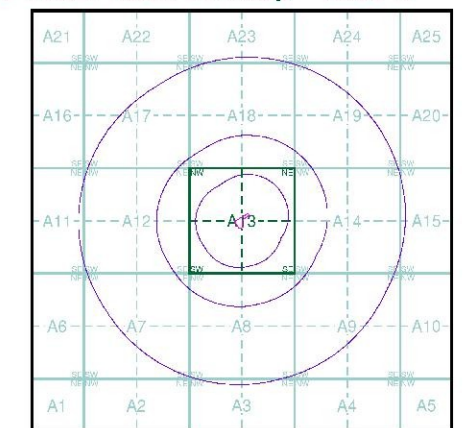
General

-  Specified Site
-  Specified Buffer(s)
-  Bearing Reference Point

OS Water Network Data

- | | |
|--|---|
|  Canal |  Drain |
|  Reservoir |  Other |
|  Foreshore |  Lake |
|  Marsh |  Transfer |
|  Tidal River |  Lock Or Flight Of Locks |
|  Inland River |  Sea |

OS Water Network Map - Slice A

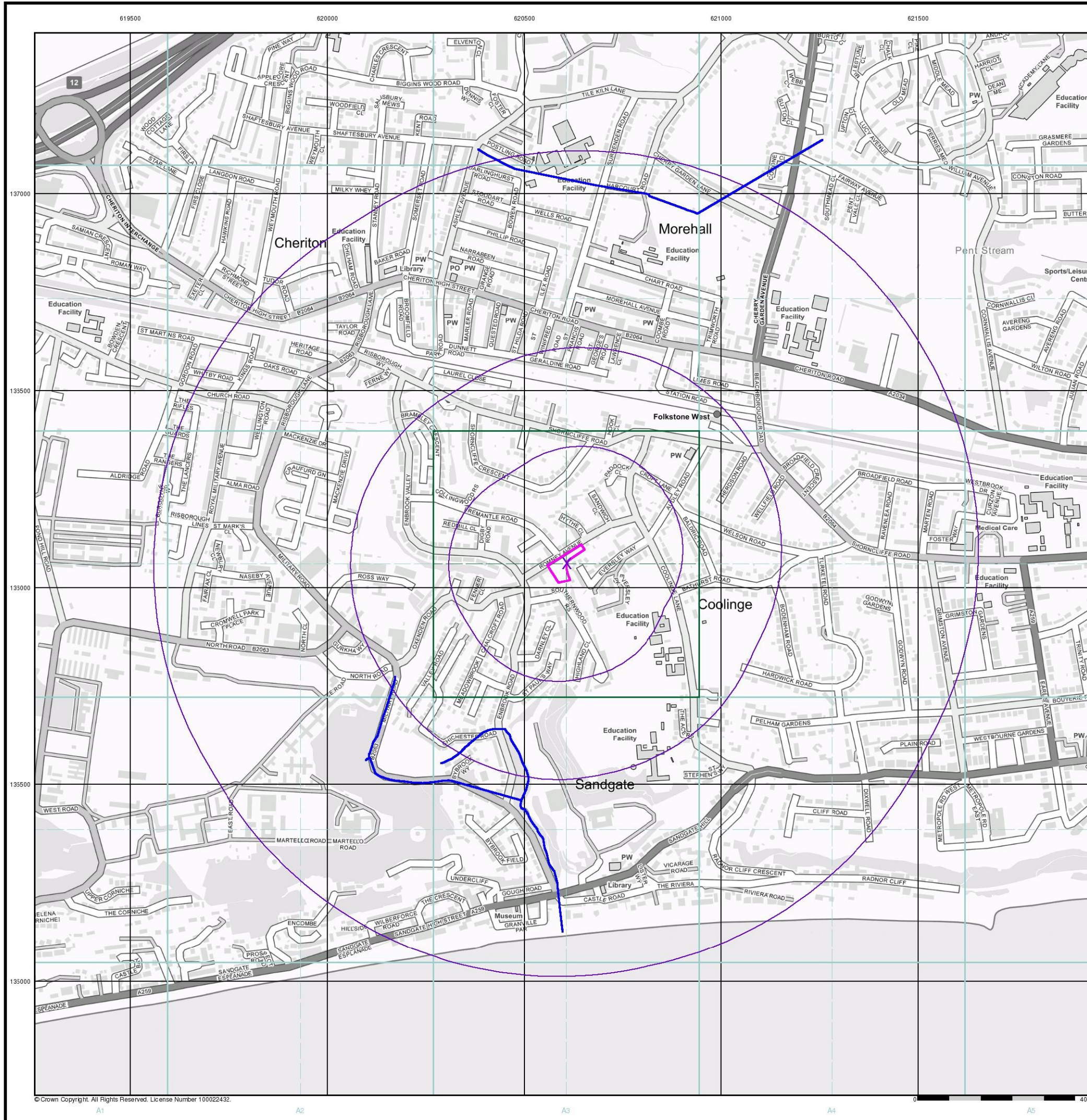


Order Details

Order Number: 198092321_1_1
 Customer Ref: 1145
 National Grid Reference: 620610, 136060
 Slice: A
 Site Area (Ha): 0.31
 Search Buffer (m): 1000

Site Details

16, Romney Avenue, FOLKESTONE, CT20 3QJ



APPENDIX A4
Datasheet

Envirocheck[®] Report:

Datasheet

Order Details:

Order Number:

198092321_1_1

Customer Reference:

1145

National Grid Reference:

620610, 136060

Slice:

A

Site Area (Ha):

0.31

Search Buffer (m):

1000

Site Details:

16, Romney Avenue

FOLKESTONE

CT20 3QJ

Client Details:

Mr P Baxter

Peter Baxter Associates Ltd

Suite 7

Beaufort House

Sir Thomas Longley Road

Rochester

Kent

ME2 4FB

Prepared For:

Village Homes Folkestone Ltd

Report Section	Page Number
Summary	-
Agency & Hydrological	1
Waste	12
Hazardous Substances	-
Geological	14
Industrial Land Use	16
Sensitive Land Use	-
Data Currency	29
Data Suppliers	33
Useful Contacts	34

Introduction

The Environment Act 1995 has made site sensitivity a key issue, as the legislation pays as much attention to the pathways by which contamination could spread, and to the vulnerable targets of contamination, as it does the potential sources of contamination. For this reason, Landmark's Site Sensitivity maps and Datasheet(s) place great emphasis on statutory data provided by the Environment Agency/Natural Resources Wales and the Scottish Environment Protection Agency; it also incorporates data from Natural England (and the Scottish and Welsh equivalents) and Local Authorities; and highlights hydrogeological features required by environmental and geotechnical consultants. It does not include any information concerning past uses of land. The datasheet is produced by querying the Landmark database to a distance defined by the client from a site boundary provided by the client. In this datasheet the National Grid References (NGRs) are rounded to the nearest 10m in accordance with Landmark's agreements with a number of Data Suppliers.

Copyright Notice

© Landmark Information Group Limited 2019. The Copyright on the information and data and its format as contained in this Envirocheck® Report ("Report") is the property of Landmark Information Group Limited ("Landmark") and several other Data Providers, including (but not limited to) Ordnance Survey, British Geological Survey, the Environment Agency/Natural Resources Wales and Natural England, and must not be reproduced in whole or in part by photocopying or any other method. The Report is supplied under Landmark's Terms and Conditions accepted by the Customer.

A copy of Landmark's Terms and Conditions can be found with the Index Map for this report. Additional copies of the Report may be obtained from Landmark, subject to Landmark's charges in force from time to time. The Copyright, design rights and any other intellectual rights shall remain the exclusive property of Landmark and /or other Data providers, whose Copyright material has been included in this Report.

© Environment Agency & United Kingdom Research and Innovation 2019. © Natural Resources Wales & United Kingdom Research and Innovation 2019.

Natural England Copyright Notice

Site of Special Scientific Interest, National Nature Reserve, Ramsar, Special Protection Area, Special Conservation Area, Marine Nature Reserve data (derived from Ordnance Survey 1:10000 raster) is provided by, and used with the permission of, Natural England who retain the copyright and Intellectual Property Rights for the data.

Scottish Natural Heritage Copyright

Contains SNH information licensed under the Open Government Licence v3.0.

Ove Arup Copyright Notice

The Mining Instability data was obtained on licence from Ove Arup & Partners Limited (for further information, contact mining.review@arup.com). No reproduction or further use of such Data is to be made without the prior written consent of Ove Arup & Partners Limited. The supplied Mining Instability data is derived from publicly available records and other third party sources and neither Ove Arup & Partners nor Landmark warrant the accuracy or completeness of such information or data.

Peter Brett Associates Copyright Notice

The cavity data presented has been extracted from the PBA enhanced version of the original DEFRA national cavity databases. PBA/DEFRA retain the copyright & intellectual property rights in the data. Whilst all reasonable efforts are made to check that the information contained in the cavity databases is accurate we do not warrant that the data is complete or error free. The information is based upon our own researches and those collated from a number of external sources and is continually being augmented and updated by PBA. In no event shall PBA/DEFRA or Landmark be liable for any loss or damage including, without limitation, indirect or consequential loss or damage arising from the use of this data.

Radon Potential dataset Copyright Notice

Information supplied from a joint dataset compiled by The British Geological Survey and Public Health England.

Natural Resources Wales Copyright Notice

Contains Natural Resources Wales information © Natural Resources Wales and Database Right. All rights Reserved. Contains Ordnance Survey Data. Ordnance Survey Licence number 100019741. Crown Copyright and Database Right. Contains Natural Resources Wales information © Natural Resources Wales and Database Right. All rights Reserved. Some features of this information are based on digital spatial data licensed from the Centre for Ecology & Hydrology © NERC (CEH). Defra, Met Office and DARD Rivers Agency © Crown copyright. © Cranfield University. © James Hutton Institute. Contains OS data © Crown copyright and database right 2019. Land & Property Services © Crown copyright and database right.

Report Version v53.0

Data Type	Page Number	On Site	0 to 250m	251 to 500m	501 to 1000m (*up to 2000m)
Agency & Hydrological					
BGS Groundwater Flooding Susceptibility	pg 1	Yes	Yes	Yes	n/a
Contaminated Land Register Entries and Notices					
Discharge Consents	pg 2				6
Prosecutions Relating to Controlled Waters			n/a	n/a	n/a
Enforcement and Prohibition Notices					
Integrated Pollution Controls					
Integrated Pollution Prevention And Control					
Local Authority Integrated Pollution Prevention And Control					
Local Authority Pollution Prevention and Controls	pg 4		1		3
Local Authority Pollution Prevention and Control Enforcements					
Nearest Surface Water Feature	pg 4			Yes	
Pollution Incidents to Controlled Waters	pg 4			3	6
Prosecutions Relating to Authorised Processes					
Registered Radioactive Substances					
River Quality					
River Quality Biology Sampling Points					
River Quality Chemistry Sampling Points					
Substantiated Pollution Incident Register	pg 6				1
Water Abstractions	pg 6				(*10)
Water Industry Act Referrals					
Groundwater Vulnerability	pg 8	Yes	n/a	n/a	n/a
Drift Deposits			n/a	n/a	n/a
Bedrock Aquifer Designations	pg 9	Yes	n/a	n/a	n/a
Superficial Aquifer Designations	pg 9	Yes	n/a	n/a	n/a
Source Protection Zones	pg 9				2
Extreme Flooding from Rivers or Sea without Defences				n/a	n/a
Flooding from Rivers or Sea without Defences				n/a	n/a
Areas Benefiting from Flood Defences				n/a	n/a
Flood Water Storage Areas				n/a	n/a
Flood Defences				n/a	n/a
OS Water Network Lines	pg 9			4	14

Data Type	Page Number	On Site	0 to 250m	251 to 500m	501 to 1000m (*up to 2000m)
Waste					
BGS Recorded Landfill Sites					
Historical Landfill Sites					
Integrated Pollution Control Registered Waste Sites					
Licensed Waste Management Facilities (Landfill Boundaries)					
Licensed Waste Management Facilities (Locations)	pg 12			2	
Local Authority Landfill Coverage	pg 12	2	n/a	n/a	n/a
Local Authority Recorded Landfill Sites					
Registered Landfill Sites					
Registered Waste Transfer Sites	pg 12			2	
Registered Waste Treatment or Disposal Sites					
Hazardous Substances					
Control of Major Accident Hazards Sites (COMAH)					
Explosive Sites					
Notification of Installations Handling Hazardous Substances (NIHHS)					
Planning Hazardous Substance Consents					
Planning Hazardous Substance Enforcements					
Geological					
BGS 1:625,000 Solid Geology	pg 14	Yes	n/a	n/a	n/a
BGS Recorded Mineral Sites	pg 14				2
CBSCB Compensation District			n/a	n/a	n/a
Coal Mining Affected Areas			n/a	n/a	n/a
Mining Instability	pg 14	Yes	n/a	n/a	n/a
Man-Made Mining Cavities					
Natural Cavities					
Non Coal Mining Areas of Great Britain	pg 14	Yes		n/a	n/a
Potential for Collapsible Ground Stability Hazards	pg 14	Yes		n/a	n/a
Potential for Compressible Ground Stability Hazards	pg 14	Yes		n/a	n/a
Potential for Ground Dissolution Stability Hazards				n/a	n/a
Potential for Landslide Ground Stability Hazards	pg 14	Yes	Yes	n/a	n/a
Potential for Running Sand Ground Stability Hazards	pg 15	Yes		n/a	n/a
Potential for Shrinking or Swelling Clay Ground Stability Hazards				n/a	n/a
Radon Potential - Radon Affected Areas			n/a	n/a	n/a
Radon Potential - Radon Protection Measures			n/a	n/a	n/a

Data Type	Page Number	On Site	0 to 250m	251 to 500m	501 to 1000m (*up to 2000m)
Industrial Land Use					
Contemporary Trade Directory Entries	pg 16		6	33	97
Fuel Station Entries	pg 28		1		2
Gas Pipelines					
Underground Electrical Cables					
Sensitive Land Use					
Ancient Woodland					
Areas of Adopted Green Belt					
Areas of Unadopted Green Belt					
Areas of Outstanding Natural Beauty					
Environmentally Sensitive Areas					
Forest Parks					
Local Nature Reserves					
Marine Nature Reserves					
National Nature Reserves					
National Parks					
Nitrate Sensitive Areas					
Nitrate Vulnerable Zones					
Ramsar Sites					
Sites of Special Scientific Interest					
Special Areas of Conservation					
Special Protection Areas					
World Heritage Sites					

Map ID	Details	Quadrant Reference (Compass Direction)	Estimated Distance From Site	Contact	NGR
	BGS Groundwater Flooding Susceptibility Flooding Type: Limited Potential for Groundwater Flooding to Occur	A13NE (E)	0	1	620650 136061
	BGS Groundwater Flooding Susceptibility Flooding Type: Potential for Groundwater Flooding to Occur at Surface	A13NE (N)	0	1	620609 136100
	BGS Groundwater Flooding Susceptibility Flooding Type: Limited Potential for Groundwater Flooding to Occur	A13SE (S)	0	1	620609 136050
	BGS Groundwater Flooding Susceptibility Flooding Type: Potential for Groundwater Flooding of Property Situated Below Ground Level	A13NE (SW)	0	1	620609 136061
	BGS Groundwater Flooding Susceptibility Flooding Type: Limited Potential for Groundwater Flooding to Occur	A13NE (NE)	1	1	620650 136100
	BGS Groundwater Flooding Susceptibility Flooding Type: Potential for Groundwater Flooding to Occur at Surface	A13SW (W)	11	1	620550 136050
	BGS Groundwater Flooding Susceptibility Flooding Type: Potential for Groundwater Flooding of Property Situated Below Ground Level	A13NE (N)	42	1	620609 136150
	BGS Groundwater Flooding Susceptibility Flooding Type: Potential for Groundwater Flooding of Property Situated Below Ground Level	A13NE (NE)	42	1	620650 136150
	BGS Groundwater Flooding Susceptibility Flooding Type: Limited Potential for Groundwater Flooding to Occur	A13NE (N)	92	1	620609 136200
	BGS Groundwater Flooding Susceptibility Flooding Type: Potential for Groundwater Flooding to Occur at Surface	A13NW (NW)	112	1	620500 136150
	BGS Groundwater Flooding Susceptibility Flooding Type: Potential for Groundwater Flooding of Property Situated Below Ground Level	A13SE (S)	113	1	620609 135900
	BGS Groundwater Flooding Susceptibility Flooding Type: Limited Potential for Groundwater Flooding to Occur	A13NW (NW)	128	1	620550 136200
	BGS Groundwater Flooding Susceptibility Flooding Type: Potential for Groundwater Flooding of Property Situated Below Ground Level	A13SW (W)	159	1	620400 136050
	BGS Groundwater Flooding Susceptibility Flooding Type: Limited Potential for Groundwater Flooding to Occur	A13SE (S)	163	1	620609 135850
	BGS Groundwater Flooding Susceptibility Flooding Type: Potential for Groundwater Flooding of Property Situated Below Ground Level	A13SW (W)	169	1	620400 136000
	BGS Groundwater Flooding Susceptibility Flooding Type: Limited Potential for Groundwater Flooding to Occur	A13SW (W)	209	1	620350 136050
	BGS Groundwater Flooding Susceptibility Flooding Type: Potential for Groundwater Flooding of Property Situated Below Ground Level	A13NW (NW)	215	1	620400 136200
	BGS Groundwater Flooding Susceptibility Flooding Type: Limited Potential for Groundwater Flooding to Occur	A13SW (W)	217	1	620350 136000
	BGS Groundwater Flooding Susceptibility Flooding Type: Potential for Groundwater Flooding to Occur at Surface	A13NW (NW)	254	1	620350 136200
	BGS Groundwater Flooding Susceptibility Flooding Type: Potential for Groundwater Flooding of Property Situated Below Ground Level	A13NW (W)	259	1	620300 136061
	BGS Groundwater Flooding Susceptibility Flooding Type: Potential for Groundwater Flooding of Property Situated Below Ground Level	A13SW (SW)	260	1	620350 135900
	BGS Groundwater Flooding Susceptibility Flooding Type: Potential for Groundwater Flooding of Property Situated Below Ground Level	A13SW (S)	263	1	620600 135750

Map ID	Details	Quadrant Reference (Compass Direction)	Estimated Distance From Site	Contact	NGR
	BGS Groundwater Flooding Susceptibility Flooding Type: Limited Potential for Groundwater Flooding to Occur	A13NW (NW)	286	1	620350 136250
	BGS Groundwater Flooding Susceptibility Flooding Type: Limited Potential for Groundwater Flooding to Occur	A12NE (W)	309	1	620250 136061
	BGS Groundwater Flooding Susceptibility Flooding Type: Potential for Groundwater Flooding to Occur at Surface	A12NE (W)	313	1	620250 136100
	BGS Groundwater Flooding Susceptibility Flooding Type: Potential for Groundwater Flooding of Property Situated Below Ground Level	A13SW (SW)	329	1	620300 135850
	BGS Groundwater Flooding Susceptibility Flooding Type: Potential for Groundwater Flooding of Property Situated Below Ground Level	A13SW (SW)	357	1	620300 135800
	BGS Groundwater Flooding Susceptibility Flooding Type: Limited Potential for Groundwater Flooding to Occur	A12NE (W)	362	1	620200 136100
	BGS Groundwater Flooding Susceptibility Flooding Type: Potential for Groundwater Flooding of Property Situated Below Ground Level	A12NE (W)	372	1	620200 136150
	BGS Groundwater Flooding Susceptibility Flooding Type: Limited Potential for Groundwater Flooding to Occur	A12SE (SW)	398	1	620250 135800
	BGS Groundwater Flooding Susceptibility Flooding Type: Limited Potential for Groundwater Flooding to Occur	A8NW (S)	413	1	620600 135600
	BGS Groundwater Flooding Susceptibility Flooding Type: Limited Potential for Groundwater Flooding to Occur	A12NE (W)	420	1	620150 136150
	BGS Groundwater Flooding Susceptibility Flooding Type: Potential for Groundwater Flooding of Property Situated Below Ground Level	A12SE (SW)	427	1	620250 135750
	BGS Groundwater Flooding Susceptibility Flooding Type: Potential for Groundwater Flooding of Property Situated Below Ground Level	A18SW (NW)	431	1	620300 136400
	BGS Groundwater Flooding Susceptibility Flooding Type: Potential for Groundwater Flooding of Property Situated Below Ground Level	A12NE (W)	453	1	620150 136250
	BGS Groundwater Flooding Susceptibility Flooding Type: Potential for Groundwater Flooding of Property Situated Below Ground Level	A18SW (NW)	472	1	620300 136450
	BGS Groundwater Flooding Susceptibility Flooding Type: Potential for Groundwater Flooding of Property Situated Below Ground Level	A7NE (SW)	495	1	620250 135650
	BGS Groundwater Flooding Susceptibility Flooding Type: Limited Potential for Groundwater Flooding to Occur	A12NE (W)	499	1	620100 136250
1	Discharge Consents Operator: Southern Water Services Ltd (K) Property Type: STORM TANK/CSO ON SEWERAGE NETWORK (WATER COMPANY) Location: Granville Parade, Sandgate Kent Authority: Environment Agency, Southern Region Catchment Area: Not Supplied Reference: A00438 Permit Version: 1 Effective Date: 1st April 1991 Issued Date: 1st April 1991 Revocation Date: 5th March 1993 Discharge Type: Public Sewage: Storm Sewage Overflow Discharge Environment: Controlled Sea Receiving Water: Controlled Sea Status: Post National Rivers Authority Legislation where issue date > 31/08/1989 Positional Accuracy: Located by supplier to within 10m	A8SW (S)	896	2	620510 135120

Map ID	Details	Quadrant Reference (Compass Direction)	Estimated Distance From Site	Contact	NGR
2	<p>Discharge Consents</p> <p>Operator: Southern Water Services Ltd Property Type: Sewerage Network - Pumping Station - Water Company Location: Sandgate Pumping Station, Granville Parade, Sandgate, Folkestone Kent Authority: Environment Agency, Southern Region Catchment Area: Not Supplied Reference: A00719 Permit Version: 2 Effective Date: 5th November 1999 Issued Date: 5th November 1999 Revocation Date: Not Supplied Discharge Type: Public Sewage: Storm Sewage Overflow Discharge: Controlled Sea Environment: Receiving Water: Controlled Sea Status: New Consent (Water Resources Act 1991, Section 88 & Schedule 10 as amended by Environment Act 1995) Positional Accuracy: Located by supplier to within 10m</p>	A8SW (S)	951	2	620460 135070
2	<p>Discharge Consents</p> <p>Operator: Southern Water Services Ltd Property Type: PUMPING STATION ON SEWERAGE NETWORK (WATER COMPANY) Location: Sandgate Pumping Station, Granville Parade, Sandgate, Folkestone Kent Authority: Environment Agency, Southern Region Catchment Area: Not Supplied Reference: A00719 Permit Version: 2 Effective Date: 5th November 1999 Issued Date: 5th November 1999 Revocation Date: Not Supplied Discharge Type: Sewage Discharges - Pumping Station - Water Company Discharge: Controlled Sea Environment: Receiving Water: Controlled Sea Status: New Consent (Water Resources Act 1991, Section 88 & Schedule 10 as amended by Environment Act 1995) Positional Accuracy: Located by supplier to within 10m</p>	A8SW (S)	951	2	620460 135070
2	<p>Discharge Consents</p> <p>Operator: Southern Water Services Ltd Property Type: PUMPING STATION ON SEWERAGE NETWORK (WATER COMPANY) Location: Sandgate Pumping Station, Granville Parade, Sandgate, Folkestone Kent Authority: Environment Agency, Southern Region Catchment Area: Not Supplied Reference: A00719 Permit Version: 1 Effective Date: 29th July 1997 Issued Date: 29th July 1997 Revocation Date: 5th November 1999 Discharge Type: Public Sewage: Storm Sewage Overflow Discharge: Controlled Sea Environment: Receiving Water: Controlled Sea Status: New Consent (Water Resources Act 1991, Section 88 & Schedule 10 as amended by Environment Act 1995) Positional Accuracy: Located by supplier to within 10m</p>	A8SW (S)	951	2	620460 135070
2	<p>Discharge Consents</p> <p>Operator: Southern Water Services Ltd Property Type: PUMPING STATION ON SEWERAGE NETWORK (WATER COMPANY) Location: Sandgate Pumping Station, Granville Parade, Sandgate, Folkestone Kent Authority: Environment Agency, Southern Region Catchment Area: Not Supplied Reference: A00719 Permit Version: 1 Effective Date: 29th July 1997 Issued Date: 29th July 1997 Revocation Date: 5th November 1999 Discharge Type: Sewage Discharges - Unspecified - Water Company Discharge: Controlled Sea Environment: Receiving Water: Controlled Sea Status: New Consent (Water Resources Act 1991, Section 88 & Schedule 10 as amended by Environment Act 1995) Positional Accuracy: Located by supplier to within 10m</p>	A8SW (S)	951	2	620460 135070

Map ID	Details	Quadrant Reference (Compass Direction)	Estimated Distance From Site	Contact	NGR
3	<p>Discharge Consents</p> <p>Operator: Southern Water Services Ltd (K) Property Type: PUMPING STATION ON SEWERAGE NETWORK (WATER COMPANY) Location: Sandgate P.S. Storm Overflow, Sandgate, Folkestone Kent Authority: Environment Agency, Southern Region Catchment Area: Not Given Reference: D00109 Permit Version: 1 Effective Date: 1st April 1991 Issued Date: 1st April 1991 Revocation Date: 6th December 2002 Discharge Type: Unknown Discharge: Controlled Sea Environment: Receiving Water: Controlled Sea Status: Revoked (Water Resources Act 1991, Section 88 & Schedule 10 as amended by Environment Act 1995) Positional Accuracy: Located by supplier to within 100m</p>	A3NW (S)	999	2	620470 135020
4	<p>Local Authority Pollution Prevention and Controls</p> <p>Name: Golden Valley Cleaners Location: Enbrook Valley, Folkestone, CT20 Authority: Folkestone and Hythe District Council, Environmental Health Department Permit Reference: MRC/DC001/P1 Dated: Not Supplied Process Type: Local Authority Air Pollution Control Description: PG6/46 Dry cleaning Status: Authorised Positional Accuracy: Manually positioned to the address or location</p>	A13NW (W)	122	3	620450 136109
5	<p>Local Authority Pollution Prevention and Controls</p> <p>Name: Totalfinalf (Uk) Ltd Location: 336 Cheriton Road, FOLKESTONE, Kent, CT19 4DP Authority: Folkestone and Hythe District Council, Environmental Health Department Permit Reference: Ptl/014 Dated: 27th August 1998 Process Type: Local Authority Air Pollution Control Description: PG1/14 Petrol filling station Status: Authorised Positional Accuracy: Automatically positioned to the address</p>	A18SE (N)	584	3	620682 136691
6	<p>Local Authority Pollution Prevention and Controls</p> <p>Name: Kent Auto Panels Location: Shorncliffe Motor Park, Ross Way, FOLKESTONE, Kent, CT20 3UJ Authority: Folkestone and Hythe District Council, Environmental Health Department Permit Reference: JMG/145 Dated: 8th September 1997 Process Type: Local Authority Air Pollution Control Description: PG6/34 Respraying of road vehicles Status: Authorised Positional Accuracy: Automatically positioned to the address</p>	A12NE (W)	595	3	619964 136064
7	<p>Local Authority Pollution Prevention and Controls</p> <p>Name: Hills Service Garage (Folkestone) Ltd Location: 360a Cheriton Road, FOLKESTONE, Kent, CT19 4DP Authority: Folkestone and Hythe District Council, Environmental Health Department Permit Reference: MRC/001 Dated: 4th March 1992 Process Type: Local Authority Air Pollution Control Description: PG1/1 Waste oil burners, less than 0.4MW net rated thermal input Status: Authorisation has varied Positional Accuracy: Automatically positioned to the address</p>	A18NW (N)	636	3	620556 136738
	<p>Nearest Surface Water Feature</p>	A8NW (S)	395	-	620452 135641
8	<p>Pollution Incidents to Controlled Waters</p> <p>Property Type: Construction Location: Adjacent To Site The, Enbrook Stream Authority: Environment Agency, Southern Region Pollutant: Chemicals - Paints / Dyes Note: Watercourse Running White Incident Date: 14th March 1997 Incident Reference: 297103 Catchment Area: Not Given Receiving Water: Not Given Cause of Incident: Industrial Chemicals Incident Severity: Category 3 - Minor Incident Positional Accuracy: Located by supplier to within 100m</p>	A8NW (S)	404	2	620490 135620

Map ID	Details	Quadrant Reference (Compass Direction)	Estimated Distance From Site	Contact	NGR
9	<p>Pollution Incidents to Controlled Waters</p> <p>Property Type: Construction Location: Mr & Mrs Stone, 10 Bathurst Road, FOLKESTONE, CT20 2NN Authority: Environment Agency, Southern Region Pollutant: Oils - Gas Oil Note: Heating Fuel Tank Leaking Into Garden And Ground Incident Date: 14th August 1998 Incident Reference: 29255 Catchment Area: Not Given Receiving Water: Not Given Cause of Incident: Poor Operational Practice Incident Severity: Category 3 - Minor Incident Positional Accuracy: Located by supplier to within 100m</p>	A14NW (E)	448	2	621100 136100
10	<p>Pollution Incidents to Controlled Waters</p> <p>Property Type: Manufacturing Location: Ross Way Shornecliffe Ind Est, FOLKESTONE Authority: Environment Agency, Southern Region Pollutant: Organic Chemicals : Kerosene Note: Not Supplied Incident Date: 28th August 1999 Incident Reference: 4303 Catchment Area: Not Given Receiving Water: Not Given Cause of Incident: Deliberate Action Incident Severity: Category 3 - Minor Incident Positional Accuracy: Located by supplier to within 10m</p>	A12SE (W)	459	2	620100 136050
11	<p>Pollution Incidents to Controlled Waters</p> <p>Property Type: Water Company Sewage: Other Location: Enbrook Stream, Chichester Road, SANDGATE Authority: Environment Agency, Southern Region Pollutant: Sewage - Treated Effluent Note: Stream Foaminand Smells Of Chemicals; Water Company Sewage: Foul Sewer Incident Date: 4th August 1994 Incident Reference: CD/283/94 Catchment Area: Not Given Receiving Water: Not Given Cause of Incident: Sewage - Other Incident Severity: Category 3 - Minor Incident Positional Accuracy: Located by supplier to within 100m</p>	A7NE (SW)	607	2	620100 135650
12	<p>Pollution Incidents to Controlled Waters</p> <p>Property Type: Water Company Sewage: Foul Sewer Location: Location Description Not Available Authority: Environment Agency, Southern Region Pollutant: Crude Sewage Note: Stream Milky White Incident Date: 10th April 1996 Incident Reference: 296123 Catchment Area: Not Given Receiving Water: Not Given Cause of Incident: Sewage Works Effluent Incident Severity: Category 3 - Minor Incident Positional Accuracy: Located by supplier to within 100m</p>	A18NE (N)	832	2	620900 136900
13	<p>Pollution Incidents to Controlled Waters</p> <p>Property Type: Construction Location: Pembroke Court, FOLKESTONE Authority: Environment Agency, Southern Region Pollutant: Miscellaneous - Fire water / Foam Note: 6 Pump Fire Incident Date: 30th August 1998 Incident Reference: 29280 Catchment Area: Not Given Receiving Water: Not Given Cause of Incident: Deliberate Disposal To Drain Incident Severity: Category 3 - Minor Incident Positional Accuracy: Located by supplier to within 100m</p>	A14SE (E)	898	2	621500 135800
14	<p>Pollution Incidents to Controlled Waters</p> <p>Property Type: Public Administration, Defence Location: Brewers Hill, SANDGATE Authority: Environment Agency, Southern Region Pollutant: Inorganic Chemicals : Alkalis Note: Not Supplied Incident Date: 13th January 1999 Incident Reference: 1687 Catchment Area: Not Given Receiving Water: Not Given Cause of Incident: Unauthorised Activity : Unconsented Discharge Incident Severity: Category 3 - Minor Incident Positional Accuracy: Approximate location provided by supplier</p>	A7SE (SW)	900	2	620200 135200

Map ID	Details	Quadrant Reference (Compass Direction)	Estimated Distance From Site	Contact	NGR
15	Pollution Incidents to Controlled Waters Property Type: Water Company Sewage: Pumping Station Location: Granville Road, SANDGATE, Kent Authority: Environment Agency, Southern Region Pollutant: Unknown Sewage Note: Rising Sewage Main Fractured Incident Date: 29th October 1993 Incident Reference: CD/231/93 Catchment Area: Not Given Receiving Water: Not Given Cause of Incident: Water Company STW Incident Severity: Category 3 - Minor Incident Positional Accuracy: Located by supplier to within 100m	A8SW (S)	917	2	620500 135100
16	Pollution Incidents to Controlled Waters Property Type: Domestic/Residential Location: Darlington Road, CHERITON Authority: Environment Agency, Southern Region Pollutant: Unknown Sewage Note: Sewage In Pent Stream Incident Date: 9th February 1997 Incident Reference: 297038 Catchment Area: Not Given Receiving Water: Not Given Cause of Incident: Miscellaneous/Other Pollution Type Incident Severity: Category 3 - Minor Incident Positional Accuracy: Located by supplier to within 100m	A18NW (N)	973	2	620400 137050
17	Substantiated Pollution Incident Register Authority: Environment Agency - South East Region, Kent & South London Area Incident Date: 8th November 2018 Incident Reference: 1662829 Water Impact: Category 4 - No Impact Air Impact: Category 2 - Significant Incident Land Impact: Category 4 - No Impact Positional Accuracy: Located by supplier to within 10m Pollutant: Atmospheric Pollutants and Effects: Smoke	A19SE (NE)	924	2	621475 136516
	Water Abstractions Operator: Unigate Dairies Ltd Licence Number: 4/0070/ /GR Permit Version: Not Supplied Location: CHERITON Authority: Environment Agency, Southern Region Abstraction: General Industrial Abstraction Type: Not Supplied Source: Groundwater Daily Rate (m3): 205 Yearly Rate (m3): 50233 Details: H2D Folkestone Beds; Licence Status: Revoked; Lapsed Or Cancelled Authorised Start: Not Supplied Authorised End: Not Supplied Permit Start Date: Not Supplied Permit End Date: Not Supplied Positional Accuracy: Manually corrected supplier location	A19NW (NE)	1089	2	621270 137000
	Water Abstractions Operator: Shepway District Council Licence Number: 14/028 Permit Version: 101 Location: Point A, Pent Stream At Radnor Park, Folkestone Authority: Environment Agency, Southern Region Abstraction: Municipal Grounds: Make-Up or Top Up Water Abstraction Type: Water may be abstracted from a single point Source: Surface Daily Rate (m3): Not Supplied Yearly Rate (m3): Not Supplied Details: Two Ponds As Boldly Outlined On Map Authorised Start: 01 November Authorised End: 31 October Permit Start Date: 1st April 2008 Permit End Date: Not Supplied Positional Accuracy: Located by supplier to within 10m	A20SE (NE)	1610	2	622140 136710

Map ID	Details	Quadrant Reference (Compass Direction)	Estimated Distance From Site	Contact	NGR
	<p>Water Abstractions</p> <p>Operator: Shepway District Council Licence Number: 14/028 Permit Version: 100 Location: Point A, Pent Stream At Radnor Park, Folkestone Authority: Environment Agency, Southern Region Abstraction: Municipal Grounds: Make-Up or Top Up Water Abstraction Type: Water may be abstracted from a single point Source: Surface Daily Rate (m3): Not Supplied Yearly Rate (m3): Not Supplied Details: Two Ponds As Boldly Outlined On Map Authorised Start: 01 March Authorised End: 31 October Permit Start Date: 25th October 2006 Permit End Date: Not Supplied Positional Accuracy: Located by supplier to within 10m</p>	A20SE (NE)	1610	2	622140 136710
	<p>Water Abstractions</p> <p>Operator: Affinity Water Limited Licence Number: 9/40/04/0062/Gr Permit Version: 102 Location: Boreholes At Shearway Ps Authority: Environment Agency, Southern Region Abstraction: Public Water Supply: Potable Water Supply - Direct Abstraction Type: Water may be abstracted from any point within an area Source: Groundwater Daily Rate (m3): Not Supplied Yearly Rate (m3): Not Supplied Details: N/A Authorised Start: 01 October Authorised End: 30 September Permit Start Date: 14th November 2012 Permit End Date: Not Supplied Positional Accuracy: Located by supplier to within 10m</p>	A23NW (N)	1622	2	620600 137730
	<p>Water Abstractions</p> <p>Operator: Veolia Water Southeast Limited Licence Number: 9/40/04/0062/Gr Permit Version: 101 Location: Boreholes At Shearway Ps Authority: Environment Agency, Southern Region Abstraction: Public Water Supply: Potable Water Supply - Direct Abstraction Type: Water may be abstracted from any point within an area Source: Groundwater Daily Rate (m3): Not Supplied Yearly Rate (m3): Not Supplied Details: N/A Authorised Start: 01 October Authorised End: 30 September Permit Start Date: 20th July 2009 Permit End Date: Not Supplied Positional Accuracy: Located by supplier to within 10m</p>	A23NW (N)	1622	2	620600 137730
	<p>Water Abstractions</p> <p>Operator: Folkestone & Dover Water Services Ltd Licence Number: 9/40/04/0062/Gr Permit Version: 100 Location: Boreholes At Shearway Ps Authority: Environment Agency, Southern Region Abstraction: Public Water Supply: Potable Water Supply - Direct Abstraction Type: Water may be abstracted from any point within an area Source: Groundwater Daily Rate (m3): Not Supplied Yearly Rate (m3): Not Supplied Details: N/A Authorised Start: 01 October Authorised End: 30 September Permit Start Date: 2nd November 2006 Permit End Date: Not Supplied Positional Accuracy: Located by supplier to within 10m</p>	A23NW (N)	1622	2	620600 137730

Map ID	Details	Quadrant Reference (Compass Direction)	Estimated Distance From Site	Contact	NGR
	<p>Water Abstractions</p> <p>Operator: Veolia Water Southeast Limited Licence Number: 15/058 Permit Version: 101 Location: Spring Collecting Chamber At Blackrock Spring. Authority: Environment Agency, Southern Region Abstraction: Public Water Supply: Potable Water Supply - Direct Abstraction Type: Water may be abstracted from any point within an area Source: Groundwater Daily Rate (m3): Not Supplied Yearly Rate (m3): Not Supplied Details: N/A Authorised Start: 01 October Authorised End: 30 September Permit Start Date: 20th July 2009 Permit End Date: Not Supplied Positional Accuracy: Located by supplier to within 10m</p>	(W)	1809	2	618780 135730
	<p>Water Abstractions</p> <p>Operator: Folkestone & Dover Water Services Ltd Licence Number: 15/058 Permit Version: 100 Location: Spring Collecting Chamber At Blackrock Spring. Authority: Environment Agency, Southern Region Abstraction: Public Water Supply: Potable Water Supply - Direct Abstraction Type: Water may be abstracted from any point within an area Source: Groundwater Daily Rate (m3): Not Supplied Yearly Rate (m3): Not Supplied Details: N/A Authorised Start: 01 October Authorised End: 30 September Permit Start Date: 27th October 2006 Permit End Date: Not Supplied Positional Accuracy: Located by supplier to within 10m</p>	(W)	1809	2	618780 135730
	<p>Water Abstractions</p> <p>Operator: Folkestone & Dover Water Services Ltd Licence Number: 5/0006/ /GR Permit Version: Not Supplied Location: Spring, BLACKROCK Authority: Environment Agency, Southern Region Abstraction: Public Water Supply Abstraction Type: Not Supplied Source: Groundwater Daily Rate (m3): 455 Yearly Rate (m3): 165929 Details: H2 Lower Greensand Authorised Start: Not Supplied Authorised End: Not Supplied Permit Start Date: Not Supplied Permit End Date: Not Supplied Positional Accuracy: Located by supplier to within 100m</p>	(W)	1914	2	618700 135600
	<p>Water Abstractions</p> <p>Operator: Folkestone & Dover Water Services Ltd Licence Number: 5/0006/B/GR Permit Version: Not Supplied Location: Blackrock Spring Authority: Environment Agency, Southern Region Abstraction: Agriculture (General) Abstraction Type: Not Supplied Source: Pond or Lake Daily Rate (m3): 455 Yearly Rate (m3): 165929 Details: Additional Purpose: Public Water Supply Authorised Start: Not Supplied Authorised End: Not Supplied Permit Start Date: Not Supplied Permit End Date: Not Supplied Positional Accuracy: Located by supplier to within 100m</p>	(W)	1916	2	618700 135595
	<p>Groundwater Vulnerability</p> <p>Soil Classification: Soils of High Leaching Potential (U) - Soil information for restored mineral workings and urban areas is based on fewer observations than elsewhere. A worst case vulnerability classification (H) assumed, until proved otherwise</p> <p>Map Sheet: Sheet 47 East Kent Scale: 1:100,000</p>	A13NE (SW)	0	2	620609 136061

Map ID	Details	Quadrant Reference (Compass Direction)	Estimated Distance From Site	Contact	NGR
	Groundwater Vulnerability Soil Classification: Soils of High Leaching Potential (U) - Soil information for restored mineral workings and urban areas is based on fewer observations than elsewhere. A worst case vulnerability classification (H) assumed, until proved otherwise Map Sheet: Sheet 47 East Kent Scale: 1:100,000	A13NE (E)	0	2	620632 136064
	Drift Deposits None				
	Bedrock Aquifer Designations Aquifer Designation: Principal Aquifer	A13NE (SW)	0	4	620609 136061
	Bedrock Aquifer Designations Aquifer Designation: Secondary Aquifer - A	A13NW (W)	0	4	620587 136070
	Superficial Aquifer Designations Aquifer Designation: Unproductive Strata	A13NW (W)	0	4	620587 136070
18	Source Protection Zones Name: Not Supplied Source: Environment Agency, Head Office Reference: Not Supplied Type: Zone III (Total Catchment): The total area needed to support the discharge from the protected groundwater source.	A18SW (N)	525	2	620430 136589
19	Source Protection Zones Name: Not Supplied Source: Environment Agency, Head Office Reference: Not Supplied Type: Zone II (Outer Protection Zone): Either 25% of the source area or a 400 day travel time whichever is greater.	A18NE (N)	937	2	620703 137043
	Extreme Flooding from Rivers or Sea without Defences None				
	Flooding from Rivers or Sea without Defences None				
	Areas Benefiting from Flood Defences None				
	Flood Water Storage Areas None				
	Flood Defences None				
20	OS Water Network Lines Watercourse Form: Inland river Watercourse Length: 26.7 Watercourse Level: Not Supplied Permanent: True Watercourse Name: Not Supplied Catchment Name: Rother River Primacy: 1	A8NW (S)	395	5	620451 135641
21	OS Water Network Lines Watercourse Form: Inland river Watercourse Length: 199.9 Watercourse Level: On ground surface Permanent: True Watercourse Name: Not Supplied Catchment Name: Rother River Primacy: 1	A8NW (S)	395	5	620451 135641
22	OS Water Network Lines Watercourse Form: Inland river Watercourse Length: 164.2 Watercourse Level: On ground surface Permanent: True Watercourse Name: Not Supplied Catchment Name: Rother River Primacy: 1	A8NW (SW)	405	5	620425 135642

Map ID	Details	Quadrant Reference (Compass Direction)	Estimated Distance From Site	Contact	NGR
23	OS Water Network Lines Watercourse Form: Inland river Watercourse Length: 219.3 Watercourse Level: On ground surface Permanent: True Watercourse Name: Not Supplied Catchment Name: Rother River Primacy: 1	A12SE (SW)	478	5	620172 135774
24	OS Water Network Lines Watercourse Form: Inland river Watercourse Length: 183.9 Watercourse Level: Underground Permanent: True Watercourse Name: Not Supplied Catchment Name: Rother River Primacy: 1	A8NW (S)	558	5	620443 135474
25	OS Water Network Lines Watercourse Form: Inland river Watercourse Length: 21.5 Watercourse Level: On ground surface Permanent: True Watercourse Name: Not Supplied Catchment Name: Rother River Primacy: 1	A8NW (S)	560	5	620492 135460
26	OS Water Network Lines Watercourse Form: Inland river Watercourse Length: 91.5 Watercourse Level: On ground surface Permanent: True Watercourse Name: Not Supplied Catchment Name: Rother River Primacy: 1	A8NW (SW)	571	5	620315 135510
27	OS Water Network Lines Watercourse Form: Lake Watercourse Length: 27.9 Watercourse Level: On ground surface Permanent: True Watercourse Name: Not Supplied Catchment Name: Rother River Primacy: 1	A8NW (S)	581	5	620493 135439
28	OS Water Network Lines Watercourse Form: Inland river Watercourse Length: 197.1 Watercourse Level: On ground surface Permanent: True Watercourse Name: Not Supplied Catchment Name: Rother River Primacy: 1	A8NW (S)	597	5	620511 135420
29	OS Water Network Lines Watercourse Form: Inland river Watercourse Length: 148.5 Watercourse Level: On ground surface Permanent: True Watercourse Name: Not Supplied Catchment Name: Rother River Primacy: 1	A7NE (SW)	624	5	620224 135504
30	OS Water Network Lines Watercourse Form: Inland river Watercourse Length: 9.6 Watercourse Level: On ground surface Permanent: True Watercourse Name: Not Supplied Catchment Name: Rother River Primacy: 1	A7NE (SW)	655	5	620106 135566
31	OS Water Network Lines Watercourse Form: Inland river Watercourse Length: 115.5 Watercourse Level: On ground surface Permanent: True Watercourse Name: Not Supplied Catchment Name: Rother River Primacy: 1	A8SW (S)	771	5	620584 135241

Map ID	Details	Quadrant Reference (Compass Direction)	Estimated Distance From Site	Contact	NGR
32	OS Water Network Lines Watercourse Form: Inland river Watercourse Length: 3.4 Watercourse Level: Underground Permanent: True Watercourse Name: Pent Stream Catchment Name: Rother River Primacy: 1	A18NE (N)	892	5	620915 136959
33	OS Water Network Lines Watercourse Form: Inland river Watercourse Length: 27.0 Watercourse Level: On ground surface Permanent: True Watercourse Name: Pent Stream Catchment Name: Rother River Primacy: 1	A18NE (N)	892	5	620929 136953
34	OS Water Network Lines Watercourse Form: Inland river Watercourse Length: 367.0 Watercourse Level: On ground surface Permanent: True Watercourse Name: Pent Stream Catchment Name: Rother River Primacy: 1	A18NE (N)	892	5	620940 136950
35	OS Water Network Lines Watercourse Form: Inland river Watercourse Length: 104.8 Watercourse Level: On ground surface Permanent: True Watercourse Name: Pent Stream Catchment Name: Rother River Primacy: 1	A18NE (N)	893	5	620911 136960
36	OS Water Network Lines Watercourse Form: Inland river Watercourse Length: 343.6 Watercourse Level: On ground surface Permanent: True Watercourse Name: Pent Stream Catchment Name: Rother River Primacy: 1	A18NE (N)	906	5	620767 137007
37	OS Water Network Lines Watercourse Form: Inland river Watercourse Length: 106.2 Watercourse Level: On ground surface Permanent: True Watercourse Name: Pent Stream Catchment Name: Rother River Primacy: 1	A18NW (N)	969	5	620478 137063

Map ID	Details	Quadrant Reference (Compass Direction)	Estimated Distance From Site	Contact	NGR
38	<p>Licensed Waste Management Facilities (Locations)</p> <p>Licence Number: 19559 Location: Shorncliffe Industrial Estate, Ross Way, Folkestone, Kent, CT20 3UJ Operator Name: Biffa Municipal Limited Operator Location: Not Supplied Authority: Environment Agency - South East Region, Kent & South London Area Site Category: Household Waste Amenity Sites Licence Status: Transferred Issued: 30th March 1994 Last Modified: 19th June 2007 Expires: Not Supplied Suspended: Not Supplied Revoked: Not Supplied Surrendered: Not Supplied IPPC Reference: Not Supplied Positional Accuracy: Located by supplier to within 10m</p>	A12SE (W)	462	2	620101 135999
39	<p>Licensed Waste Management Facilities (Locations)</p> <p>Licence Number: 10348 Location: Ross Depot, Military Road, Shorncliffe, Folkestone, Ke Operator Name: Veolia E S (U K) Ltd Operator Location: Not Supplied Authority: Environment Agency - South East Region, Kent & South London Area Site Category: Household, Commercial And Industrial Transfer Stations Licence Status: Modified Issued: 14th March 2006 Last Modified: 11th November 2011 Expires: Not Supplied Suspended: Not Supplied Revoked: Not Supplied Surrendered: Not Supplied IPPC Reference: Not Supplied Positional Accuracy: Located by supplier to within 100m</p>	A12SE (W)	481	2	620120 135860
	<p>Local Authority Landfill Coverage</p> <p>Name: Shepway District Council - Has no landfill data to supply</p>		0	3	620609 136061
	<p>Local Authority Landfill Coverage</p> <p>Name: Kent County Council - Had landfill data but passed it to the relevant environment agency</p>		0	6	620609 136061
40	<p>Registered Waste Transfer Sites</p> <p>Licence Holder: Kent County Council Licence Reference: P/14/26 Site Location: Shorncliffe Industrial Estate, Ross Way, Folkestone, Kent Operator Location: County Hall, Sesssions Square, MAIDSTONE, Kent, ME14 1XX Authority: Environment Agency - Southern Region, Kent Area Site Category: Civic Amenity Max Input Rate: Small (Equal to or greater than 10,000 and less than 25,000 tonnes per year) Waste Source: No known restriction on source of waste Restrictions: Licence Status: Operational as far as is knownOperational Dated: 30th March 1994 Preceded By: R31/14 Licence: Superseded By: Not Given Licence: Positional Accuracy: Manually positioned to the address or location Boundary Quality: Not Supplied Authorised Waste Engine Oil Only Household Waste Kent Cat. A - Non (V.Slow)-Degradable W Kent Cat. B1 - Slowly Degradable Waste Lead/Acid Batteries Only Max.Waste Permitted By Licence Prohibited Waste Non-Special & Bonded Asbestos Asbestos Which Is Special Waste Clinical Wastes Household/Garden Chemicals Liable To Cause Environmental Hazards Waste N.O.S.</p>	A12SE (W)	375	2	620210 135920

Map ID	Details	Quadrant Reference (Compass Direction)	Estimated Distance From Site	Contact	NGR
40	<p>Registered Waste Transfer Sites</p> <p>Licence Holder: Kent C.C. Licence Reference: R31/14 Site Location: C.A. Site At Shomcliffe, Folkestone, Kent Operator Location: Springfield, MAIDSTONE, Kent, ME14 2LQ Authority: Environment Agency - Southern Region, Kent Area Site Category: Civic Amenity Max Input Rate: Undefined Waste Source: No known restriction on source of waste Restrictions: Licence Status: Record supersededSuperseded Dated: Not Supplied Preceded By: Not Given Licence: Superseded By: P/14/26 Licence: Positional Accuracy: Manually positioned to the address or location Boundary Quality: Not Supplied Authorised Waste: Civic Amenity/Refuse Amenity Waste Old Licence - Wastes Not To Hand</p>	A12SE (W)	375	2	620210 135920

Map ID	Details	Quadrant Reference (Compass Direction)	Estimated Distance From Site	Contact	NGR
	BGS 1:625,000 Solid Geology Description: Lower Greensand Group	A13NE (SW)	0	1	620609 136061
41	BGS Recorded Mineral Sites Site Name: Sandgate Sand Pit Location: Sandgate, Folkestone, Kent Source: British Geological Survey, National Geoscience Information Service Reference: 117737 Type: Opencast Status: Ceased Operator: Unknown Operator Operator Location: Not Supplied Periodic Type: Cretaceous Geology: Folkestone Formation Commodity: Sand Positional Accuracy: Located by supplier to within 10m	A17SW (NW)	785	1	619879 136446
42	BGS Recorded Mineral Sites Site Name: Cheriton Sand Pit Location: Cheriton, Folkestone, Kent Source: British Geological Survey, National Geoscience Information Service Reference: 132856 Type: Opencast Status: Ceased Operator: Unknown Operator Operator Location: Not Supplied Periodic Type: Cretaceous Geology: Folkestone Formation Commodity: Sand Positional Accuracy: Located by supplier to within 10m	A19NW (NE)	888	1	621146 136841
	Coal Mining Affected Areas In an area that might not be affected by coal mining				
	Mining Instability Mining Evidence: Inconclusive Coal Mining Source: Ove Arup & Partners Boundary Quality: As Supplied	A13NE (SW)	0	-	620609 136061
	Non Coal Mining Areas of Great Britain Risk: Rare Source: British Geological Survey, National Geoscience Information Service	A13NE (SW)	0	1	620609 136061
	Potential for Collapsible Ground Stability Hazards Hazard Potential: No Hazard Source: British Geological Survey, National Geoscience Information Service	A13NE (SW)	0	1	620609 136061
	Potential for Collapsible Ground Stability Hazards Hazard Potential: Very Low Source: British Geological Survey, National Geoscience Information Service	A13NE (E)	0	1	620622 136062
	Potential for Compressible Ground Stability Hazards Hazard Potential: No Hazard Source: British Geological Survey, National Geoscience Information Service	A13NE (SW)	0	1	620609 136061
	Potential for Compressible Ground Stability Hazards Hazard Potential: High Source: British Geological Survey, National Geoscience Information Service	A13NW (W)	0	1	620587 136070
	Potential for Ground Dissolution Stability Hazards Hazard Potential: No Hazard Source: British Geological Survey, National Geoscience Information Service	A13NE (SW)	0	1	620609 136061
	Potential for Landslide Ground Stability Hazards Hazard Potential: Moderate Source: British Geological Survey, National Geoscience Information Service	A13NE (SW)	0	1	620609 136061
	Potential for Landslide Ground Stability Hazards Hazard Potential: Very Low Source: British Geological Survey, National Geoscience Information Service	A13NE (E)	0	1	620622 136062
	Potential for Landslide Ground Stability Hazards Hazard Potential: Low Source: British Geological Survey, National Geoscience Information Service	A13SW (SW)	0	1	620583 136051
	Potential for Landslide Ground Stability Hazards Hazard Potential: Low Source: British Geological Survey, National Geoscience Information Service	A13NW (N)	16	1	620603 136101
	Potential for Landslide Ground Stability Hazards Hazard Potential: Moderate Source: British Geological Survey, National Geoscience Information Service	A13SW (SW)	21	1	620555 136023

Map ID	Details	Quadrant Reference (Compass Direction)	Estimated Distance From Site	Contact	NGR
	Potential for Landslide Ground Stability Hazards Hazard Potential: Moderate Source: British Geological Survey, National Geoscience Information Service	A13SW (S)	38	1	620593 135975
	Potential for Landslide Ground Stability Hazards Hazard Potential: Low Source: British Geological Survey, National Geoscience Information Service	A13NW (NW)	45	1	620573 136117
	Potential for Landslide Ground Stability Hazards Hazard Potential: High Source: British Geological Survey, National Geoscience Information Service	A13SE (S)	46	1	620608 135970
	Potential for Landslide Ground Stability Hazards Hazard Potential: Moderate Source: British Geological Survey, National Geoscience Information Service	A13NW (NW)	90	1	620537 136147
	Potential for Landslide Ground Stability Hazards Hazard Potential: Very Low Source: British Geological Survey, National Geoscience Information Service	A13SW (S)	155	1	620571 135858
	Potential for Landslide Ground Stability Hazards Hazard Potential: Low Source: British Geological Survey, National Geoscience Information Service	A13NW (W)	239	1	620328 136112
	Potential for Running Sand Ground Stability Hazards Hazard Potential: Low Source: British Geological Survey, National Geoscience Information Service	A13NE (E)	0	1	620622 136062
	Potential for Running Sand Ground Stability Hazards Hazard Potential: Very Low Source: British Geological Survey, National Geoscience Information Service	A13NE (SW)	0	1	620609 136061
	Potential for Shrinking or Swelling Clay Ground Stability Hazards Hazard Potential: No Hazard Source: British Geological Survey, National Geoscience Information Service	A13NE (SW)	0	1	620609 136061
	Radon Potential - Radon Affected Areas Affected Area: The property is in a Lower probability radon area (less than 1% of homes are estimated to be at or above the Action Level). Source: British Geological Survey, National Geoscience Information Service	A13NE (SW)	0	1	620609 136061
	Radon Potential - Radon Protection Measures Protection Measure: No radon protective measures are necessary in the construction of new dwellings or extensions Source: British Geological Survey, National Geoscience Information Service	A13NE (SW)	0	1	620609 136061

Map ID	Details	Quadrant Reference (Compass Direction)	Estimated Distance From Site	Contact	NGR
43	Contemporary Trade Directory Entries Name: Golden Valley Car Sales Location: 137, Enbrook Valley, Folkestone, Kent, CT20 3NE Classification: Car Dealers Status: Inactive Positional Accuracy: Automatically positioned to the address	A13NW (W)	73	-	620487 136068
44	Contemporary Trade Directory Entries Name: Golden Valley Cleaners Location: 125, Enbrook Valley, Folkestone, Kent, CT20 3NE Classification: Dry Cleaners Status: Active Positional Accuracy: Automatically positioned to the address	A13NW (W)	121	-	620450 136109
44	Contemporary Trade Directory Entries Name: Cinque Port Mobility Ltd Location: 121, Enbrook Valley, Folkestone, Kent, CT20 3NE Classification: Disability Equipment - Manufacturers & Suppliers Status: Active Positional Accuracy: Automatically positioned to the address	A13NW (W)	126	-	620450 136119
45	Contemporary Trade Directory Entries Name: J Cleaning Services Location: 168, Enbrook Valley, Folkestone, Kent, CT20 3NA Classification: Commercial Cleaning Services Status: Inactive Positional Accuracy: Automatically positioned to the address	A13SW (W)	167	-	620393 136060
46	Contemporary Trade Directory Entries Name: Independent Appliance Care Location: 22, Fremantle Road, Folkestone, Kent, CT20 3PY Classification: Domestic Appliances - Servicing, Repairs & Parts Status: Inactive Positional Accuracy: Automatically positioned to the address	A13NW (NW)	181	-	620445 136196
47	Contemporary Trade Directory Entries Name: Obique Location: 7, Highland Close, Folkestone, CT20 3SA Classification: Homefurnishings - Manufacturers Status: Active Positional Accuracy: Automatically positioned to the address	A13SE (S)	222	-	620623 135794
48	Contemporary Trade Directory Entries Name: Technical Services & Design Location: 20, Audley Road, Folkestone, Kent, CT20 3QA Classification: Washing Machines - Servicing & Repairs Status: Inactive Positional Accuracy: Automatically positioned to the address	A13NE (NE)	275	-	620875 136258
48	Contemporary Trade Directory Entries Name: S.D Electrical Services Location: 20, Audley Road, Folkestone, Kent, CT20 3QA Classification: Electrical Appliance Repairs Status: Inactive Positional Accuracy: Automatically positioned to the address	A13NE (NE)	275	-	620875 136258
49	Contemporary Trade Directory Entries Name: Eurochem Location: 40, Southernwood Rise, Folkestone, Kent, CT20 3NW Classification: Air Conditioning Equipment & Systems Status: Inactive Positional Accuracy: Automatically positioned to the address	A13SE (S)	279	-	620687 135750
49	Contemporary Trade Directory Entries Name: Eurochem (Se) Ltd Location: 40, Southernwood Rise, Folkestone, Kent, CT20 3NW Classification: Gas - Industrial & Medical Suppliers Status: Inactive Positional Accuracy: Automatically positioned to the address	A13SE (S)	279	-	620687 135750
50	Contemporary Trade Directory Entries Name: Hollie'S Help Location: 155, Shorncliffe Road, Folkestone, Kent, CT20 3PD Classification: Cleaning Services - Domestic Status: Inactive Positional Accuracy: Automatically positioned to the address	A13NE (NE)	292	-	620771 136371
51	Contemporary Trade Directory Entries Name: Orchard Cleaning Services Location: 10, Audley Road, FOLKESTONE, Kent, CT20 3QA Classification: Cleaning Services - Domestic Status: Inactive Positional Accuracy: Automatically positioned to the address	A13NE (NE)	334	-	620907 136314

Map ID	Details	Quadrant Reference (Compass Direction)	Estimated Distance From Site	Contact	NGR
52	<p>Contemporary Trade Directory Entries</p> <p>Name: Dent Direct Location: 219, Shorncliffe Road, Folkestone, CT20 3PH Classification: Car Body Repairs Status: Inactive Positional Accuracy: Automatically positioned to the address</p>	A18SW (N)	345	-	620476 136410
53	<p>Contemporary Trade Directory Entries</p> <p>Name: Folkestone Cleaning Services Ltd Location: Alton House, 147, Shorncliffe Road, Folkestone, Kent, CT20 3PB Classification: Commercial Cleaning Services Status: Inactive Positional Accuracy: Automatically positioned to the address</p>	A13NE (NE)	345	-	620870 136370
53	<p>Contemporary Trade Directory Entries</p> <p>Name: Byng Location: 133, Shorncliffe Road, Folkestone, Kent, CT20 3PB Classification: Joinery Manufacturers Status: Inactive Positional Accuracy: Automatically positioned to the address</p>	A13NE (NE)	357	-	620906 136351
54	<p>Contemporary Trade Directory Entries</p> <p>Name: C & N Autos Location: Unit 13, Ross Way, Folkestone, CT20 3UJ Classification: Garage Services Status: Inactive Positional Accuracy: Automatically positioned to the address</p>	A12SE (W)	346	-	620214 136033
54	<p>Contemporary Trade Directory Entries</p> <p>Name: Autospot Location: Unit 13, Ross Way, Folkestone, CT20 3UJ Classification: Car Body Repairs Status: Active Positional Accuracy: Automatically positioned to the address</p>	A12SE (W)	346	-	620214 136033
54	<p>Contemporary Trade Directory Entries</p> <p>Name: Biffa Waste Services Ltd Location: Ross Way, Folkestone, Kent, CT20 3UJ Classification: Waste Disposal Services Status: Active Positional Accuracy: Manually positioned to the road within the address or location</p>	A12SE (W)	375	-	620186 136016
55	<p>Contemporary Trade Directory Entries</p> <p>Name: Amos Rubbish Removal Location: 7, Audley Road, Folkestone, CT20 3QA Classification: Waste Disposal Services Status: Active Positional Accuracy: Automatically positioned to the address</p>	A14NW (NE)	377	-	620958 136318
55	<p>Contemporary Trade Directory Entries</p> <p>Name: R Amos Location: 7, Audley Road, Folkestone, Kent, CT20 3QA Classification: Waste Disposal Services Status: Inactive Positional Accuracy: Automatically positioned to the address</p>	A14NW (NE)	380	-	620960 136319
56	<p>Contemporary Trade Directory Entries</p> <p>Name: Folkestone West Car Sales Location: Shorncliffe Rd, Folkestone, Kent, CT20 3PA Classification: Car Dealers Status: Inactive Positional Accuracy: Manually positioned to the road within the address or location</p>	A13NE (NE)	395	-	620938 136372
56	<p>Contemporary Trade Directory Entries</p> <p>Name: Shropshire Container Services Location: Shorncliffe Rd, Folkestone, Kent, CT20 3PA Classification: Road Haulage Services Status: Inactive Positional Accuracy: Manually positioned within the geographical locality</p>	A13NE (NE)	411	-	620941 136393
57	<p>Contemporary Trade Directory Entries</p> <p>Name: Tuff-It Uk Ltd Location: Unit 12, Ross Way, Folkestone, Kent, CT20 3UJ Classification: Safety Glazing Status: Inactive Positional Accuracy: Automatically positioned to the address</p>	A12SE (W)	422	-	620137 136052
57	<p>Contemporary Trade Directory Entries</p> <p>Name: Q Mobility Services Ltd Location: Unit 12, Ross Way, Folkestone, Kent, CT20 3UJ Classification: Disability Equipment - Manufacturers & Suppliers Status: Inactive Positional Accuracy: Automatically positioned to the address</p>	A12SE (W)	422	-	620137 136052

Map ID	Details	Quadrant Reference (Compass Direction)	Estimated Distance From Site	Contact	NGR
57	<p>Contemporary Trade Directory Entries</p> <p>Name: Auto Express Centre Location: Shorncliffe Motor Park,Ross Way, Folkestone, Kent, CT20 3UJ Classification: Tyre Dealers Status: Inactive Positional Accuracy: Manually positioned to the road within the address or location</p>	A12SE (W)	452	-	620108 136026
57	<p>Contemporary Trade Directory Entries</p> <p>Name: Auto Express Centre Location: Ross Way, Folkestone, Kent, CT20 3UJ Classification: Tyre Dealers Status: Inactive Positional Accuracy: Manually positioned to the road within the address or location</p>	A12SE (W)	454	-	620106 136026
58	<p>Contemporary Trade Directory Entries</p> <p>Name: J Thompson & Son Location: 42, Geraldine Road, Folkestone, CT19 4BD Classification: Garage Services Status: Active Positional Accuracy: Automatically positioned to the address</p>	A18SE (N)	425	-	620678 136532
59	<p>Contemporary Trade Directory Entries</p> <p>Name: Kap Recovery Location: Shorncliffe Motor Park,Ross Way, Folkestone, Kent, CT20 3UJ Classification: Breakdown and Recovery Status: Inactive Positional Accuracy: Manually positioned to the road within the address or location</p>	A12SE (W)	458	-	620102 136027
59	<p>Contemporary Trade Directory Entries</p> <p>Name: Autocrafts Accident Repair Centre Location: Ross Way, Folkestone, Kent, CT20 3UJ Classification: Car Body Repairs Status: Inactive Positional Accuracy: Manually positioned to the road within the address or location</p>	A12SE (W)	474	-	620086 136028
59	<p>Contemporary Trade Directory Entries</p> <p>Name: Kap Motorbility Specialists Location: Ross Way, Folkestone, Kent, CT20 3UJ Classification: Garage Services Status: Inactive Positional Accuracy: Manually positioned to the road within the address or location</p>	A12SE (W)	480	-	620080 136028
59	<p>Contemporary Trade Directory Entries</p> <p>Name: Martello Plastics Ltd Location: Unit 11, Ross Way, Folkestone, Kent, CT20 3UJ Classification: Glass Fibre Manufacturers Status: Active Positional Accuracy: Automatically positioned to the address</p>	A12SE (W)	499	-	620061 136048
59	<p>Contemporary Trade Directory Entries</p> <p>Name: K A P Folkestone Location: Shorncliffe Motor Park,Ross Way, Folkestone, Kent, CT20 3UJ Classification: Car Dealers Status: Inactive Positional Accuracy: Manually positioned within the geographical locality</p>	A12SE (W)	499	-	620063 136006
59	<p>Contemporary Trade Directory Entries</p> <p>Name: Kap Nissan Location: Shorncliffe Motorpark,Ross Way, Folkestone, Kent, CT20 3UJ Classification: Car Dealers Status: Inactive Positional Accuracy: Manually positioned within the geographical locality</p>	A12SE (W)	499	-	620063 136006
60	<p>Contemporary Trade Directory Entries</p> <p>Name: K A P Location: Shorncliffe Motor Park,Ross Way, Folkestone, Kent, CT20 3UJ Classification: Car Dealers - Used Status: Inactive Positional Accuracy: Manually positioned within the geographical locality</p>	A12SE (W)	461	-	620102 135998
60	<p>Contemporary Trade Directory Entries</p> <p>Name: Kent Cams Location: Unit 1-7 Shorncliffe Industrial Estate,Military Road, Folkestone, Kent, CT20 3UJ Classification: Lighting Manufacturers Status: Active Positional Accuracy: Manually positioned within the geographical locality</p>	A12SE (W)	461	-	620102 136000

Map ID	Details	Quadrant Reference (Compass Direction)	Estimated Distance From Site	Contact	NGR
60	<p>Contemporary Trade Directory Entries</p> <p>Name: K A P Motor Group Location: Shorncliffe Motor Park, Ross Way, Folkestone, Kent, CT20 3UJ Classification: Car Dealers Status: Active Positional Accuracy: Manually positioned within the geographical locality</p>	A12SE (W)	461	-	620102 136000
61	<p>Contemporary Trade Directory Entries</p> <p>Name: Cheriton Autos Location: Geraldine Road, Folkestone, CT19 4BL Classification: Garage Services Status: Active Positional Accuracy: Automatically positioned to the address</p>	A18SW (N)	476	-	620577 136580
61	<p>Contemporary Trade Directory Entries</p> <p>Name: T J Motors Location: Geraldine Road, Folkestone, Kent, CT19 4BL Classification: Garage Services Status: Inactive Positional Accuracy: Automatically positioned to the address</p>	A18SW (N)	478	-	620578 136581
62	<p>Contemporary Trade Directory Entries</p> <p>Name: Carl Gregory Construction Ltd Location: 31, St. Winifred Road, Folkestone, Kent, CT19 4BW Classification: Woodworm Control Status: Inactive Positional Accuracy: Automatically positioned to the address</p>	A18SW (N)	495	-	620525 136589
63	<p>Contemporary Trade Directory Entries</p> <p>Name: Cleanaway Ltd Location: Military Road, Folkestone, Kent, CT20 3SP Classification: Waste Disposal Services Status: Inactive Positional Accuracy: Automatically positioned to the address</p>	A12SE (W)	503	-	620080 135902
63	<p>Contemporary Trade Directory Entries</p> <p>Name: Veolia Environmental Services Location: Military Road, Folkestone, Kent, CT20 3SP Classification: Waste Disposal Services Status: Inactive Positional Accuracy: Automatically positioned to the address</p>	A12SE (W)	503	-	620080 135902
63	<p>Contemporary Trade Directory Entries</p> <p>Name: Kent Performance Cams Ltd Location: Unit 1-7, Hillside Industrial Estate, Ross Way, Folkestone, Kent, CT20 3UJ Classification: Car Accessories Manufacturers Status: Inactive Positional Accuracy: Automatically positioned to the address</p>	A12SE (W)	511	-	620067 135917
64	<p>Contemporary Trade Directory Entries</p> <p>Name: Re-Cell Location: 28, Enbrook Valley, Folkestone, Kent, CT20 3PT Classification: Battery Manufacturers & Supplies Status: Inactive Positional Accuracy: Automatically positioned to the address</p>	A12NE (NW)	507	-	620175 136386
65	<p>Contemporary Trade Directory Entries</p> <p>Name: Barber Bros Location: 295, Cheriton Road, Folkestone, Kent, CT19 4AZ Classification: Car Body Repairs Status: Inactive Positional Accuracy: Automatically positioned to the address</p>	A18SE (N)	521	-	620722 136623
65	<p>Contemporary Trade Directory Entries</p> <p>Name: Kwik Fit Location: 299, Cheriton Road, Folkestone, CT19 4AZ Classification: Tyre Dealers Status: Active Positional Accuracy: Automatically positioned to the address</p>	A18SE (N)	521	-	620715 136625
65	<p>Contemporary Trade Directory Entries</p> <p>Name: B & L Vehicle Services Location: 295, Cheriton Road, Folkestone, CT19 4AZ Classification: Garage Services Status: Active Positional Accuracy: Automatically positioned to the address</p>	A18SE (N)	521	-	620722 136623
66	<p>Contemporary Trade Directory Entries</p> <p>Name: Folkestone Motors Location: 325, Cheriton Road, Folkestone, CT19 4BP Classification: Garage Services Status: Active Positional Accuracy: Automatically positioned to the address</p>	A18SW (N)	550	-	620604 136657

Map ID	Details	Quadrant Reference (Compass Direction)	Estimated Distance From Site	Contact	NGR
66	<p>Contemporary Trade Directory Entries</p> <p>Name: F J Fullick Ltd Location: 319, Cheriton Road, Folkestone, Kent, CT19 4BQ Classification: Washing Machines - Servicing & Repairs Status: Active Positional Accuracy: Automatically positioned to the address</p>	A18SE (N)	551	-	620622 136659
66	<p>Contemporary Trade Directory Entries</p> <p>Name: B E C International Transport Location: 331-333, Cheriton Road, Folkestone, Kent, CT19 4BQ Classification: Freight Forwarders Status: Inactive Positional Accuracy: Automatically positioned to the address</p>	A18SW (N)	556	-	620587 136661
67	<p>Contemporary Trade Directory Entries</p> <p>Name: Times Past Location: 290, Cheriton Road, Folkestone, Kent, CT19 4DP Classification: Furniture - Repairing & Restoring Status: Inactive Positional Accuracy: Automatically positioned to the address</p>	A18SE (N)	564	-	620820 136644
68	<p>Contemporary Trade Directory Entries</p> <p>Name: Surf Sales Location: Unit 1, Shornedcliffe Industrial Estate, North Close, Folkestone, Kent, CT20 3UH Classification: Sports Equipment Manufacturers & Distributors Status: Inactive Positional Accuracy: Automatically positioned to the address</p>	A12SE (W)	579	-	619997 135917
68	<p>Contemporary Trade Directory Entries</p> <p>Name: Surf Sales Ltd Location: Shornedcliffe Industrial Estate, North Close, Folkestone, Kent, CT20 3UH Classification: Sports Equipment Manufacturers & Distributors Status: Inactive Positional Accuracy: Automatically positioned to the address</p>	A12SE (W)	608	-	619980 135872
68	<p>Contemporary Trade Directory Entries</p> <p>Name: Westbourne Hygiene & Medical Ltd Location: Unit 1, North Close Business Centre, Shornedcliffe Industrial Estate, North Close, Folkestone, Kent, CT20 3UH Classification: Hygiene & Cleansing Services Status: Inactive Positional Accuracy: Manually positioned to the address or location</p>	A12SE (W)	608	-	619980 135872
68	<p>Contemporary Trade Directory Entries</p> <p>Name: Exhaust Part Location: Unit 2, Shornedcliffe Industrial Estate, North Close, Folkestone, Kent, CT20 3UH Classification: Exhaust System Manufacturers & Wholesalers Status: Inactive Positional Accuracy: Automatically positioned in the proximity of the address</p>	A12SE (W)	622	-	619956 135904
69	<p>Contemporary Trade Directory Entries</p> <p>Name: Ats Euromaster Ltd Location: 320-324, Cheriton Road, FOLKESTONE, Kent, CT19 4DP Classification: Tyre Dealers Status: Active Positional Accuracy: Automatically positioned to the address</p>	A18SE (N)	581	-	620722 136684
69	<p>Contemporary Trade Directory Entries</p> <p>Name: Shell Service Station Location: Folkestone Service Station 334-336, Cheriton Road, Folkestone, CT19 4DP Classification: Petrol Filling Stations Status: Active Positional Accuracy: Automatically positioned to the address</p>	A18SE (N)	582	-	620679 136689
69	<p>Contemporary Trade Directory Entries</p> <p>Name: Shell Folkstone Service Station Location: Folkestone Service Station, 334-336, Cheriton Road, Folkestone, Kent, CT19 4DP Classification: Petrol Filling Stations Status: Inactive Positional Accuracy: Automatically positioned to the address</p>	A18SE (N)	584	-	620682 136691
69	<p>Contemporary Trade Directory Entries</p> <p>Name: Total Location: Folkestone Service Station, 334-336, Cheriton Road, Folkestone, Kent, CT19 4DP Classification: Petrol Filling Stations Status: Inactive Positional Accuracy: Automatically positioned to the address</p>	A18SE (N)	584	-	620682 136691

Map ID	Details	Quadrant Reference (Compass Direction)	Estimated Distance From Site	Contact	NGR
70	<p>Contemporary Trade Directory Entries</p> <p>Name: The Tyre Centre Location: Unit 3, Shornecliffe Industrial Estate, North Close, Folkestone, Kent, CT20 3UH Classification: Tyre Dealers Status: Inactive Positional Accuracy: Automatically positioned to the address</p>	A12SE (W)	583	-	619990 135930
70	<p>Contemporary Trade Directory Entries</p> <p>Name: Sandgate Printers Location: Unit 4, Shornecliffe Industrial Estate, North Close, Folkestone, Kent, CT20 3UH Classification: Printers Status: Active Positional Accuracy: Automatically positioned to the address</p>	A12SE (W)	586	-	619985 135936
70	<p>Contemporary Trade Directory Entries</p> <p>Name: Shornecliffe Autocentre Location: Unit 12, Shornecliffe Industrial Estate, North Close, Folkestone, Kent, CT20 3UH Classification: Car Dealers - Used Status: Inactive Positional Accuracy: Automatically positioned to the address</p>	A12SE (W)	602	-	619964 135963
70	<p>Contemporary Trade Directory Entries</p> <p>Name: Advantage Catering Equipment Location: Unit 12, North Close, Shornecliffe Industrial Estate, North Close, Folkestone, CT20 3UH Classification: Catering Equipment Status: Active Positional Accuracy: Automatically positioned to the address</p>	A12SE (W)	604	-	619963 135962
70	<p>Contemporary Trade Directory Entries</p> <p>Name: Freeztech Ltd Location: Unit 11, North Close, Shornecliffe Industrial Estate, North Close, Folkestone, CT20 3UH Classification: Air Conditioning & Refrigeration Contractors Status: Active Positional Accuracy: Automatically positioned to the address</p>	A12SE (W)	608	-	619959 135958
70	<p>Contemporary Trade Directory Entries</p> <p>Name: Freeztech Location: Unit 11, North Close, Shornecliffe Industrial Estate, North Close, Folkestone, CT20 3UH Classification: Refrigerators & Freezers - Servicing & Repairs Status: Active Positional Accuracy: Automatically positioned to the address</p>	A12SE (W)	608	-	619959 135958
70	<p>Contemporary Trade Directory Entries</p> <p>Name: King Paint Location: Unit 8-10, North Close, Shornecliffe Industrial Estate, North Close, Folkestone, CT20 3UH Classification: Car Painters & Sprayers Status: Active Positional Accuracy: Automatically positioned to the address</p>	A12SE (W)	610	-	619960 135944
70	<p>Contemporary Trade Directory Entries</p> <p>Name: Shornecliffe Autos Location: Unit 7-10, North Close, Shornecliffe Industrial Estate, North Close, Folkestone, CT20 3UH Classification: Garage Services Status: Active Positional Accuracy: Automatically positioned to the address</p>	A12SE (W)	610	-	619960 135944
70	<p>Contemporary Trade Directory Entries</p> <p>Name: Edge Action Sports Equipment Location: Unit 1 North Close Business Centre, Shornecliffe Industrial, Folkestone, Kent, CT20 3UH Classification: Distribution Services Status: Inactive Positional Accuracy: Manually positioned within the geographical locality</p>	A12SE (W)	618	-	619952 135943
70	<p>Contemporary Trade Directory Entries</p> <p>Name: Brooklyn Motor Co Ltd Location: Unit 8-9, Shornecliffe Industrial Estate, North Close, Folkestone, Kent, CT20 3UH Classification: Car Dealers Status: Inactive Positional Accuracy: Manually positioned to the address or location</p>	A12SE (W)	618	-	619952 135943

Map ID	Details	Quadrant Reference (Compass Direction)	Estimated Distance From Site	Contact	NGR
70	<p>Contemporary Trade Directory Entries</p> <p>Name: Shorncliff Autos Location: Unit 7-9, Shornecliffe Industrial Estate, North Close, Folkestone, Kent, CT20 3UH Classification: Garage Services Status: Inactive Positional Accuracy: Automatically positioned to the address</p>	A12SE (W)	618	-	619952 135943
71	<p>Contemporary Trade Directory Entries</p> <p>Name: Gemini Domestic Location: 347-349, Cheriton Road, Folkestone, Kent, CT19 4BP Classification: Cleaning Services - Domestic Status: Inactive Positional Accuracy: Automatically positioned to the address</p>	A18SW (N)	591	-	620527 136688
72	<p>Contemporary Trade Directory Entries</p> <p>Name: Kent Auto Panels Ltd Location: Ross Way, Folkestone, CT20 3UJ Classification: Garage Services Status: Active Positional Accuracy: Automatically positioned to the address</p>	A12NE (W)	596	-	619963 136064
72	<p>Contemporary Trade Directory Entries</p> <p>Name: Kap Peugeot Location: Ross Way, Folkestone, Kent, CT20 3UJ Classification: Car Dealers Status: Inactive Positional Accuracy: Automatically positioned to the address</p>	A12NE (W)	596	-	619964 136065
72	<p>Contemporary Trade Directory Entries</p> <p>Name: Kap Ford Location: Ross Way, Folkestone, Kent, CT20 3UJ Classification: Car Dealers Status: Inactive Positional Accuracy: Automatically positioned to the address</p>	A12NE (W)	596	-	619964 136065
73	<p>Contemporary Trade Directory Entries</p> <p>Name: Posh Wash Location: Ground Floor Business Premises, 352, Cheriton Road, Folkestone, CT19 4DS Classification: Laundries & Launderettes Status: Active Positional Accuracy: Automatically positioned to the address</p>	A18SW (N)	614	-	620570 136718
73	<p>Contemporary Trade Directory Entries</p> <p>Name: M T C Textiles Location: 360, Cheriton Road, Folkestone, Kent, CT19 4DX Classification: Clothing & Fabrics - Manufacturers Status: Active Positional Accuracy: Automatically positioned to the address</p>	A18SW (N)	624	-	620555 136726
73	<p>Contemporary Trade Directory Entries</p> <p>Name: King Of Cars Location: 360, Cheriton Road, Folkestone, Kent, CT19 4DX Classification: Car Dealers - Used Status: Inactive Positional Accuracy: Automatically positioned to the address</p>	A18SW (N)	624	-	620555 136726
73	<p>Contemporary Trade Directory Entries</p> <p>Name: Hill'S Service Garage (Folkestone) Ltd Location: A, 360, Cheriton Road, Folkestone, Kent, CT19 4DX Classification: Garage Services Status: Inactive Positional Accuracy: Automatically positioned to the address</p>	A18NW (N)	636	-	620556 136738
73	<p>Contemporary Trade Directory Entries</p> <p>Name: Hamilton Motor Co Location: 360, Cheriton Road, Folkestone, Kent, CT19 4DX Classification: Car Dealers - Used Status: Inactive Positional Accuracy: Automatically positioned to the address</p>	A18NW (N)	636	-	620556 136738
74	<p>Contemporary Trade Directory Entries</p> <p>Name: Anna House Veterinary Group Location: 250, Cheriton Road, Folkestone, Kent, CT19 4DN Classification: Veterinary Pharmacies Status: Inactive Positional Accuracy: Automatically positioned to the address</p>	A19SW (NE)	622	-	621005 136615

Map ID	Details	Quadrant Reference (Compass Direction)	Estimated Distance From Site	Contact	NGR
74	<p>Contemporary Trade Directory Entries</p> <p>Name: Matchams Plumbing & Heating Ltd Location: 248, Cheriton Road, Folkestone, Kent, CT19 4DN Classification: Boilers - Servicing, Replacements & Repairs Status: Inactive Positional Accuracy: Automatically positioned to the address</p>	A19SW (NE)	626	-	621015 136613
75	<p>Contemporary Trade Directory Entries</p> <p>Name: Zen Motorcycle Services Location: Unit 8-9 North Close Shornecliffe Industrial Estate, North Close, Folkestone, Kent, CT20 3UH Classification: Garage Services Status: Active Positional Accuracy: Manually positioned within the geographical locality</p>	A12SE (W)	631	-	619955 135874
75	<p>Contemporary Trade Directory Entries</p> <p>Name: Westbourne Hygiene Location: Shornecliffe Industrial Estate, North Close, Folkestone, Kent, CT20 3UH Classification: Cleaning Materials & Equipment Status: Active Positional Accuracy: Automatically positioned to the address</p>	A12SW (W)	660	-	619931 135855
75	<p>Contemporary Trade Directory Entries</p> <p>Name: Westbourne Hygiene Location: Unit 1,2, Huntsfield, Shornecliffe Ind Est, North Cl, Folkestone, Kent, CT20 3UH Classification: Cleaning Materials & Equipment Status: Inactive Positional Accuracy: Manually positioned to the address or location</p>	A12SW (W)	669	-	619910 135895
76	<p>Contemporary Trade Directory Entries</p> <p>Name: Dyson Doctor Location: 49, Morehall Avenue, Folkestone, Kent, CT19 4EF Classification: Domestic Appliances - Servicing, Repairs & Parts Status: Active Positional Accuracy: Automatically positioned to the address</p>	A18SE (N)	638	-	620819 136722
76	<p>Contemporary Trade Directory Entries</p> <p>Name: The Dyson Doctor Location: 49, Morehall Avenue, Folkestone, Kent, CT19 4EF Classification: Domestic Appliances - Servicing, Repairs & Parts Status: Inactive Positional Accuracy: Automatically positioned to the address</p>	A18SE (N)	638	-	620819 136722
77	<p>Contemporary Trade Directory Entries</p> <p>Name: County Hardware Location: 384, Cheriton Road, Folkestone, Kent, CT19 4DX Classification: Hardware Status: Inactive Positional Accuracy: Automatically positioned to the address</p>	A18NW (N)	662	-	620465 136745
78	<p>Contemporary Trade Directory Entries</p> <p>Name: Britannia Towing Centre Location: Unit 6, Huntsfield, Shornecliffe Industrial Estate, North Close, Folkestone, Kent, CT20 3UH Classification: Trailers & Towing Equipment Status: Inactive Positional Accuracy: Automatically positioned to the address</p>	A12SW (W)	673	-	619898 135932
78	<p>Contemporary Trade Directory Entries</p> <p>Name: I C C S Partnership Location: Unit 6, Huntsfield, Shornecliffe Industrial Estate, North Close, Folkestone, Kent, CT20 3UH Classification: Car Dealers Status: Inactive Positional Accuracy: Automatically positioned to the address</p>	A12SW (W)	673	-	619898 135932
79	<p>Contemporary Trade Directory Entries</p> <p>Name: Geraldine Motors Ltd Location: 1-3, Park Road, Folkestone, Kent, CT19 4DG Classification: Garage Services Status: Inactive Positional Accuracy: Automatically positioned to the address</p>	A18SW (NW)	688	-	620318 136714
79	<p>Contemporary Trade Directory Entries</p> <p>Name: Wills Car Sales Location: 4, Park Road, Folkestone, Kent, CT19 4DG Classification: Car Dealers - Used Status: Inactive Positional Accuracy: Automatically positioned to the address</p>	A18SW (NW)	714	-	620273 136717

Map ID	Details	Quadrant Reference (Compass Direction)	Estimated Distance From Site	Contact	NGR
79	<p>Contemporary Trade Directory Entries</p> <p>Name: J C P Motors Location: 4, Park Road, Folkestone, Kent, CT19 4DG Classification: Car Dealers - Used Status: Active Positional Accuracy: Automatically positioned to the address</p>	A18SW (NW)	714	-	620273 136717
79	<p>Contemporary Trade Directory Entries</p> <p>Name: Folkestoneprinting.Com Location: 33, Cheriton High Street, Folkestone, CT19 4EY Classification: Printers Status: Active Positional Accuracy: Automatically positioned to the address</p>	A18NW (NW)	716	-	620323 136748
80	<p>Contemporary Trade Directory Entries</p> <p>Name: Wills Garage Location: 2, Park Road, Cheriton, Folkestone, Kent, CT19 4DG Classification: Garage Services Status: Active Positional Accuracy: Automatically positioned to the address</p>	A18SW (NW)	723	-	620269 136727
81	<p>Contemporary Trade Directory Entries</p> <p>Name: Robinson Cleaners Location: 30, Cheriton High Street, Folkestone, Kent, CT19 4ET Classification: Dry Cleaners Status: Inactive Positional Accuracy: Automatically positioned to the address</p>	A18NW (N)	727	-	620355 136776
82	<p>Contemporary Trade Directory Entries</p> <p>Name: Civacon-Opw Engineered Systems (Uk) Ltd Location: 3, Cherry Garden Avenue, Folkestone, Kent, CT19 5LB Classification: Hose, Tubing & Fittings Status: Inactive Positional Accuracy: Automatically positioned to the address</p>	A19NW (NE)	766	-	621074 136742
83	<p>Contemporary Trade Directory Entries</p> <p>Name: Country Warmth Location: 1-3, Sandgate High Street, Sandgate, FOLKESTONE, Kent, CT20 3BD Classification: Fireplaces & Mantelpieces Status: Active Positional Accuracy: Automatically positioned to the address</p>	A8SE (S)	777	-	620722 135247
84	<p>Contemporary Trade Directory Entries</p> <p>Name: Sea Vision Print Location: Estate House, 26-28, Sandgate High Street, Sandgate, Folkestone, Kent, CT20 3AP Classification: Printers Status: Inactive Positional Accuracy: Automatically positioned to the address</p>	A8SW (S)	786	-	620542 135228
84	<p>Contemporary Trade Directory Entries</p> <p>Name: Mobile Tuning Location: Regatta Cottage, Gough Road, Sandgate, Folkestone, Kent, CT20 3BE Classification: Car Engine Tuning & Diagnostic Services Status: Inactive Positional Accuracy: Automatically positioned to the address</p>	A8SW (S)	796	-	620503 135221
84	<p>Contemporary Trade Directory Entries</p> <p>Name: Rhino Cabling Location: 32, Sandgate High Street, Sandgate, Folkestone, Kent, CT20 3AP Classification: Telecommunications Equipment & Systems Status: Inactive Positional Accuracy: Manually positioned to the address or location</p>	A8SW (S)	796	-	620523 135219
84	<p>Contemporary Trade Directory Entries</p> <p>Name: Jennys Ironing Services Location: Radley Cottage, Granville Road East, Sandgate, FOLKESTONE, Kent, CT20 3AJ Classification: Ironing & Home Laundry Services Status: Inactive Positional Accuracy: Automatically positioned to the address</p>	A8SW (S)	821	-	620543 135193
85	<p>Contemporary Trade Directory Entries</p> <p>Name: Dr Dees Dyson Repairs & Service Location: 15, Risborough Lane, Folkestone, Kent, CT19 4JH Classification: Domestic Appliances - Servicing, Repairs & Parts Status: Inactive Positional Accuracy: Automatically positioned to the address</p>	A17SE (NW)	790	-	620118 136711

Map ID	Details	Quadrant Reference (Compass Direction)	Estimated Distance From Site	Contact	NGR
85	Contemporary Trade Directory Entries Name: Cheriton Tyres Location: 113-115, Cheriton High Street, Folkestone, Kent, CT19 4HQ Classification: Tyre Dealers Status: Inactive Positional Accuracy: Automatically positioned to the address	A17SE (NW)	830	-	620081 136733
85	Contemporary Trade Directory Entries Name: Folkstone Motoring World Ltd Location: 113-115, Cheriton High Street, Folkestone, Kent, CT19 4HQ Classification: Car Dealers Status: Inactive Positional Accuracy: Manually positioned to the address or location	A17SE (NW)	830	-	620081 136733
85	Contemporary Trade Directory Entries Name: Mr Motor Co Location: 113-115, Cheriton High Street, Folkestone, Kent, CT19 4HQ Classification: Car Dealers - Used Status: Inactive Positional Accuracy: Manually positioned to the address or location	A17SE (NW)	830	-	620081 136733
86	Contemporary Trade Directory Entries Name: Melzone Location: 11, Sandgate High Street, Sandgate, Folkestone, Kent, CT20 3BD Classification: Plastic Products - Manufacturers Status: Inactive Positional Accuracy: Automatically positioned to the address	A8SE (S)	799	-	620640 135215
87	Contemporary Trade Directory Entries Name: Hamilton Motor Co Location: 62-68, Sandgate High Street, Sandgate, Folkestone, Kent, CT20 3AR Classification: Car Dealers - Used Status: Inactive Positional Accuracy: Automatically positioned to the address	A8SW (S)	806	-	620427 135222
87	Contemporary Trade Directory Entries Name: Sandgate Auto Centre Location: 62-68, Sandgate High Street, Sandgate, Folkestone, Kent, CT20 3AR Classification: Car Dealers Status: Inactive Positional Accuracy: Automatically positioned to the address	A8SW (S)	806	-	620427 135222
87	Contemporary Trade Directory Entries Name: Sandgate Auto Centre Location: 62-68, Sandgate High Street, Sandgate, Folkestone, Kent, CT20 3AR Classification: Car Dealers Status: Inactive Positional Accuracy: Automatically positioned to the address	A8SW (S)	806	-	620427 135222
87	Contemporary Trade Directory Entries Name: Sandgate Tyres Location: 62-68, Sandgate High Street, Sandgate, Folkestone, Kent, CT20 3AR Classification: Tyre Dealers Status: Inactive Positional Accuracy: Automatically positioned to the address	A8SW (S)	806	-	620427 135222
87	Contemporary Trade Directory Entries Name: Riviera Car Sales & Servicing Location: 62-68, Sandgate High Street, Sandgate, Folkestone, Kent, CT20 3AR Classification: Car Dealers - Used Status: Active Positional Accuracy: Automatically positioned to the address	A8SW (S)	806	-	620427 135222
88	Contemporary Trade Directory Entries Name: Emetco Ltd Location: North Lane, Sandgate, Folkestone, Kent, CT20 3AS Classification: Meter Manufacturers & Suppliers Status: Inactive Positional Accuracy: Automatically positioned in the proximity of the address	A8SW (S)	807	-	620373 135234
89	Contemporary Trade Directory Entries Name: First Stop Premier Clutch Location: 14, Wellington Road, Folkestone, CT20 3EH Classification: Garage Services Status: Inactive Positional Accuracy: Automatically positioned to the address	A17SW (NW)	834	-	619811 136424
89	Contemporary Trade Directory Entries Name: Unit 4 Centre Location: 14, Wellington Road, Folkestone, CT20 3EH Classification: Brake & Clutch Service Centres Status: Inactive Positional Accuracy: Automatically positioned to the address	A17SW (NW)	834	-	619811 136424

Map ID	Details	Quadrant Reference (Compass Direction)	Estimated Distance From Site	Contact	NGR
90	<p>Contemporary Trade Directory Entries</p> <p>Name: Bespoke Furniture Location: 55-57, Sandgate High Street, Sandgate, Folkestone, Kent, CT20 3AH Classification: Antiques - Repairing & Restoring Status: Inactive Positional Accuracy: Automatically positioned to the address</p>	A8SW (S)	840	-	620468 135181
91	<p>Contemporary Trade Directory Entries</p> <p>Name: Kent Clearances & Removals Location: 7 The Cr, Sandgate, Folkestone, Kent, CT20 3EE Classification: Rubbish Clearance Status: Inactive Positional Accuracy: Manually positioned to the address or location</p>	A8SW (S)	846	-	620278 135225
92	<p>Contemporary Trade Directory Entries</p> <p>Name: Hollis Motors Location: 72, Cheriton High Street, Folkestone, Kent, CT19 4HF Classification: Car Dealers Status: Inactive Positional Accuracy: Automatically positioned to the address</p>	A17NE (NW)	880	-	620055 136776
92	<p>Contemporary Trade Directory Entries</p> <p>Name: Folkstone Auto Centre Location: 72, Cheriton High Street, Folkestone, Kent, CT19 4HF Classification: Car Dealers - Used Status: Inactive Positional Accuracy: Automatically positioned to the address</p>	A17NE (NW)	880	-	620055 136776
92	<p>Contemporary Trade Directory Entries</p> <p>Name: Cheriton Motor House Location: 74, Cheriton High Street, FOLKESTONE, Kent, CT19 4HF Classification: Garage Services Status: Inactive Positional Accuracy: Automatically positioned to the address</p>	A17NE (NW)	884	-	620043 136773
93	<p>Contemporary Trade Directory Entries</p> <p>Name: J C K Location: 7, Royal Military Avenue, Folkestone, Kent, CT20 3EF Classification: Damp & Dry Rot Control Status: Inactive Positional Accuracy: Automatically positioned to the address</p>	A12NW (W)	883	-	619686 136187
93	<p>Contemporary Trade Directory Entries</p> <p>Name: J C K Rennovations Location: 7, Royal Military Avenue, Folkestone, Kent, CT20 3EF Classification: Timber Preservation Services Status: Active Positional Accuracy: Automatically positioned to the address</p>	A12NW (W)	883	-	619686 136187
94	<p>Contemporary Trade Directory Entries</p> <p>Name: Aardvark Location: 96, Sandgate High Street, Sandgate, Folkestone, Kent, CT20 3BY Classification: Pet Foods & Animal Feeds Status: Inactive Positional Accuracy: Automatically positioned to the address</p>	A8SW (S)	890	-	620304 135168
95	<p>Contemporary Trade Directory Entries</p> <p>Name: Wheeli Clean Location: 189, Cheriton High Street, Folkestone, Kent, CT19 4HQ Classification: Cleaning Services - Domestic Status: Inactive Positional Accuracy: Automatically positioned to the address</p>	A17SW (NW)	902	-	619903 136674
96	<p>Contemporary Trade Directory Entries</p> <p>Name: Spidercraft Ltd Location: 9, Cherry Garden Lane, Folkestone, Kent, CT19 4AD Classification: Glass Engravers & Decorators Status: Inactive Positional Accuracy: Automatically positioned to the address</p>	A19NW (NE)	935	-	621024 136962
97	<p>Contemporary Trade Directory Entries</p> <p>Name: Unicorn System (Sandgate) Ltd Location: Beaulieu, The Riviera, Sandgate, Folkestone, Kent, CT20 3AB Classification: Chemicals & Allied Products Status: Inactive Positional Accuracy: Automatically positioned to the address</p>	A9SW (SE)	939	-	621086 135207
98	<p>Contemporary Trade Directory Entries</p> <p>Name: Fairview Location: 102, Stanley Road, Folkestone, Kent, CT19 4LG Classification: Car Breakdown & Recovery Services Status: Inactive Positional Accuracy: Automatically positioned to the address</p>	A17NE (NW)	947	-	620094 136881

Map ID	Details	Quadrant Reference (Compass Direction)	Estimated Distance From Site	Contact	NGR
98	Contemporary Trade Directory Entries Name: First Call Location: 102, Stanley Road, Folkestone, Kent, CT19 4LG Classification: Car Dealers - Used Status: Inactive Positional Accuracy: Automatically positioned to the address	A17NE (NW)	947	-	620094 136881
98	Contemporary Trade Directory Entries Name: Stanley Road Motors Location: 102, Stanley Road, Folkestone, Kent, CT19 4LG Classification: Car Dealers Status: Inactive Positional Accuracy: Automatically positioned to the address	A17NE (NW)	947	-	620094 136881
99	Contemporary Trade Directory Entries Name: Lee & Doughty Location: 128, Sandgate High Street, Sandgate, Folkestone, Kent, CT20 3BZ Classification: Medical Instruments - Manufacturers Status: Inactive Positional Accuracy: Automatically positioned to the address	A7SE (SW)	953	-	620207 135139
100	Contemporary Trade Directory Entries Name: South Eastern Transmissions Location: Tudor Works, Tudor Road, Folkestone, Kent, CT19 4HJ Classification: Garage Services Status: Inactive Positional Accuracy: Automatically positioned to the address	A17NW (NW)	955	-	619910 136756
100	Contemporary Trade Directory Entries Name: Setrans Ltd Location: Tudor Works Tudor rd, Folkestone, Kent, CT19 4HJ Classification: Engineers - General Status: Active Positional Accuracy: Manually positioned to the address or location	A17NW (NW)	955	-	619910 136756
100	Contemporary Trade Directory Entries Name: S & S Motors Location: Hillview Works, Tudor Road, Folkestone, CT19 4HJ Classification: Garage Services Status: Active Positional Accuracy: Automatically positioned to the address	A17NW (NW)	965	-	619904 136764
100	Contemporary Trade Directory Entries Name: S & S Vehicles Ltd Location: Tudor Road, Folkestone, Kent, CT19 4HJ Classification: Garage Services Status: Active Positional Accuracy: Manually positioned to the road within the address or location	A17NW (NW)	970	-	619922 136787
101	Contemporary Trade Directory Entries Name: Light Engineering Ltd Location: Postling Road, Folkestone, Kent, CT19 4PH Classification: Engineers - General Status: Inactive Positional Accuracy: Automatically positioned to the address	A18NW (N)	970	-	620496 137067
102	Contemporary Trade Directory Entries Name: Ovenu (Dover) Location: 12, Cherry Garden Lane, Folkestone, Kent, CT19 4AD Classification: Oven cleaning Status: Inactive Positional Accuracy: Automatically positioned to the address	A19NW (N)	973	-	620997 137015
103	Contemporary Trade Directory Entries Name: C G Swaffer Location: A, 12, Plain Road, Folkestone, Kent, CT20 2QF Classification: Garage Services Status: Inactive Positional Accuracy: Automatically positioned to the address	A9NE (SE)	992	-	621524 135622
103	Contemporary Trade Directory Entries Name: South East Used Office Furniture Location: 10, Plain Road, Folkestone, Kent, CT20 2QF Classification: Office Furniture & Equipment Status: Inactive Positional Accuracy: Automatically positioned to the address	A9NE (SE)	992	-	621524 135622

Map ID	Details	Quadrant Reference (Compass Direction)	Estimated Distance From Site	Contact	NGR
104	<p>Fuel Station Entries</p> <p>Name: Golden Valley Motor Company Location: Enbrook Valley , , Folkestone, Kent, CT20 3NE Brand: Obsolete Premises Type: Not Applicable Status: Obsolete Positional Accuracy: Manually positioned to the road within the address or location</p>	A13NW (W)	83	-	620479 136075
105	<p>Fuel Station Entries</p> <p>Name: Morehall Service Station Location: 235-241, Cheriton Road Station Road, , Folkestone, Kent, CT19 4AX Brand: Obsolete Premises Type: Not Applicable Status: Obsolete Positional Accuracy: Automatically positioned to the address</p>	A18SE (NE)	538	-	620893 136585
106	<p>Fuel Station Entries</p> <p>Name: Folkstone Service Station Location: 336, Cheriton Road , , Folkestone, Kent, CT19 4DP Brand: Shell Premises Type: Petrol Station Status: Open Positional Accuracy: Manually positioned to the address or location</p>	A18SE (N)	584	-	620682 136691

Agency & Hydrological	Version	Update Cycle
Contaminated Land Register Entries and Notices Folkestone and Hythe District Council - Environmental Health, Planning and Building Control Dover District Council - Environmental Health Department	April 2014 January 2015	Annual Rolling Update Annual Rolling Update
Discharge Consents Environment Agency - Southern Region	January 2019	Quarterly
Enforcement and Prohibition Notices Environment Agency - Southern Region	March 2013	Annual Rolling Update
Integrated Pollution Controls Environment Agency - Southern Region	October 2008	Variable
Integrated Pollution Prevention And Control Environment Agency - South East Region - Kent & South London Area Environment Agency - Southern Region	January 2019 January 2019	Quarterly Quarterly
Local Authority Integrated Pollution Prevention And Control Dover District Council - Environmental Health Department Folkestone and Hythe District Council - Environmental Health Department	June 2014 May 2014	Variable Variable
Local Authority Pollution Prevention and Controls Dover District Council - Environmental Health Department Folkestone and Hythe District Council - Environmental Health Department	June 2014 May 2014	Annual Rolling Update Annual Rolling Update
Local Authority Pollution Prevention and Control Enforcements Dover District Council - Environmental Health Department Folkestone and Hythe District Council - Environmental Health Department	June 2014 May 2014	Variable Variable
Nearest Surface Water Feature Ordnance Survey	January 2019	
Pollution Incidents to Controlled Waters Environment Agency - Southern Region	December 1999	Not Applicable
Prosecutions Relating to Authorised Processes Environment Agency - Southern Region	March 2013	Annual Rolling Update
Prosecutions Relating to Controlled Waters Environment Agency - Southern Region	March 2013	Annual Rolling Update
Registered Radioactive Substances Environment Agency - Southern Region	June 2016	
River Quality Environment Agency - Head Office	November 2001	Not Applicable
River Quality Biology Sampling Points Environment Agency - Head Office	July 2012	Annually
River Quality Chemistry Sampling Points Environment Agency - Head Office	July 2012	Annually
Substantiated Pollution Incident Register Environment Agency - South East Region - Kent & South London Area Environment Agency - Southern Region - Kent Area Environment Agency - Southern Region - Kent and East Sussex	January 2019 January 2019 January 2019	Quarterly Quarterly Quarterly
Water Abstractions Environment Agency - Southern Region	January 2019	Quarterly
Water Industry Act Referrals Environment Agency - Southern Region	October 2017	Quarterly
Groundwater Vulnerability Environment Agency - Head Office	April 2015	Not Applicable
Drift Deposits Environment Agency - Head Office	January 1999	Not Applicable
Bedrock Aquifer Designations Environment Agency - Head Office	January 2018	Annually

Agency & Hydrological	Version	Update Cycle
Superficial Aquifer Designations Environment Agency - Head Office	January 2018	Annually
Source Protection Zones Environment Agency - Head Office	January 2019	Quarterly
Extreme Flooding from Rivers or Sea without Defences Environment Agency - Head Office	February 2019	Quarterly
Flooding from Rivers or Sea without Defences Environment Agency - Head Office	February 2019	Quarterly
Areas Benefiting from Flood Defences Environment Agency - Head Office	February 2019	Quarterly
Flood Water Storage Areas Environment Agency - Head Office	February 2019	Quarterly
Flood Defences Environment Agency - Head Office	February 2019	Quarterly
OS Water Network Lines Ordnance Survey	October 2018	Quarterly
BGS Groundwater Flooding Susceptibility British Geological Survey - National Geoscience Information Service	May 2013	Annually
Waste	Version	Update Cycle
BGS Recorded Landfill Sites British Geological Survey - National Geoscience Information Service	June 1996	Not Applicable
Historical Landfill Sites Environment Agency - Head Office	July 2018	Quarterly
Integrated Pollution Control Registered Waste Sites Environment Agency - Southern Region	October 2008	Not Applicable
Licensed Waste Management Facilities (Landfill Boundaries) Environment Agency - South East Region - Kent & South London Area Environment Agency - Southern Region - Kent Area Environment Agency - Southern Region - Kent and East Sussex	July 2018 July 2018 July 2018	Quarterly Quarterly Quarterly
Licensed Waste Management Facilities (Locations) Environment Agency - South East Region - Kent & South London Area Environment Agency - Southern Region - Kent Area Environment Agency - Southern Region - Kent and East Sussex	January 2019 January 2019 January 2019	Quarterly Quarterly Quarterly
Local Authority Landfill Coverage Dover District Council - Environmental Health Department Folkestone and Hythe District Council - Environmental Health Department Kent County Council - Waste Management Group	May 2000 May 2000 May 2000	Not Applicable Not Applicable Not Applicable
Local Authority Recorded Landfill Sites Dover District Council - Environmental Health Department Folkestone and Hythe District Council - Environmental Health Department Kent County Council - Waste Management Group	May 2000 May 2000 May 2000	Not Applicable Not Applicable Not Applicable
Registered Landfill Sites Environment Agency - Southern Region - Kent Area Environment Agency - Southern Region - Kent and East Sussex	March 2003 March 2003	Not Applicable Not Applicable
Registered Waste Transfer Sites Environment Agency - Southern Region - Kent Area Environment Agency - Southern Region - Kent and East Sussex	March 2003 March 2003	Not Applicable Not Applicable
Registered Waste Treatment or Disposal Sites Environment Agency - Southern Region - Kent Area Environment Agency - Southern Region - Kent and East Sussex	March 2003 March 2003	Not Applicable Not Applicable

Hazardous Substances	Version	Update Cycle
Control of Major Accident Hazards Sites (COMAH) Health and Safety Executive	April 2018	Bi-Annually
Explosive Sites Health and Safety Executive	March 2017	Annually
Notification of Installations Handling Hazardous Substances (NIHHS) Health and Safety Executive	November 2000	Not Applicable
Planning Hazardous Substance Enforcements Dover District Council - Planning Department Folkestone and Hythe District Council Kent County Council	April 2016 February 2016 January 2016	Variable Variable Variable
Planning Hazardous Substance Consents Dover District Council - Planning Department Folkestone and Hythe District Council Kent County Council	April 2016 February 2016 January 2016	Variable Variable Variable
Geological	Version	Update Cycle
BGS 1:625,000 Solid Geology British Geological Survey - National Geoscience Information Service	January 2009	Not Applicable
BGS Recorded Mineral Sites British Geological Survey - National Geoscience Information Service	November 2018	Bi-Annually
CBSCB Compensation District Cheshire Brine Subsidence Compensation Board (CBSCB)	August 2011	Not Applicable
Coal Mining Affected Areas The Coal Authority - Property Searches	March 2014	Annual Rolling Update
Mining Instability Ove Arup & Partners	October 2000	Not Applicable
Non Coal Mining Areas of Great Britain British Geological Survey - National Geoscience Information Service	May 2015	Not Applicable
Potential for Collapsible Ground Stability Hazards British Geological Survey - National Geoscience Information Service	January 2019	Annually
Potential for Compressible Ground Stability Hazards British Geological Survey - National Geoscience Information Service	January 2019	Annually
Potential for Ground Dissolution Stability Hazards British Geological Survey - National Geoscience Information Service	January 2019	Annually
Potential for Landslide Ground Stability Hazards British Geological Survey - National Geoscience Information Service	January 2019	Annually
Potential for Running Sand Ground Stability Hazards British Geological Survey - National Geoscience Information Service	January 2019	Annually
Potential for Shrinking or Swelling Clay Ground Stability Hazards British Geological Survey - National Geoscience Information Service	January 2019	Annually
Radon Potential - Radon Affected Areas British Geological Survey - National Geoscience Information Service	July 2011	Annually
Radon Potential - Radon Protection Measures British Geological Survey - National Geoscience Information Service	July 2011	Annually

Industrial Land Use	Version	Update Cycle
Contemporary Trade Directory Entries Thomson Directories	January 2019	Quarterly
Fuel Station Entries Catalist Ltd - Experian	March 2019	Quarterly
Gas Pipelines National Grid	July 2014	
Underground Electrical Cables National Grid	December 2015	
Sensitive Land Use	Version	Update Cycle
Ancient Woodland Natural England	August 2018	Bi-Annually
Areas of Outstanding Natural Beauty Natural England	August 2018	Bi-Annually
Environmentally Sensitive Areas Natural England	January 2017	
Forest Parks Forestry Commission	April 1997	Not Applicable
Local Nature Reserves Natural England	March 2019	Bi-Annually
Marine Nature Reserves Natural England	January 2018	Bi-Annually
National Nature Reserves Natural England	August 2018	Bi-Annually
National Parks Natural England	April 2017	Bi-Annually
Nitrate Vulnerable Zones Department for Environment, Food and Rural Affairs (DEFRA - formerly FRCA)	October 2015	
Ramsar Sites Natural England	August 2018	Bi-Annually
Sites of Special Scientific Interest Natural England	October 2018	Bi-Annually
Special Areas of Conservation Natural England	August 2018	Bi-Annually
Special Protection Areas Natural England	August 2018	Bi-Annually

A selection of organisations who provide data within this report

Data Supplier	Data Supplier Logo
Ordnance Survey	
Environment Agency	
Scottish Environment Protection Agency	
The Coal Authority	
British Geological Survey	 British Geological Survey <small>NATURAL ENVIRONMENT RESEARCH COUNCIL</small>
Centre for Ecology and Hydrology	 Centre for Ecology & Hydrology <small>NATURAL ENVIRONMENT RESEARCH COUNCIL</small>
Natural Resources Wales	
Scottish Natural Heritage	
Natural England	
Public Health England	
Ove Arup	
Peter Brett Associates	

Contact	Name and Address	Contact Details
1	British Geological Survey - Enquiry Service British Geological Survey, Environmental Science Centre, Keyworth, Nottingham, Nottinghamshire, NG12 5GG	Telephone: 0115 936 3143 Fax: 0115 936 3276 Email: enquiries@bgs.ac.uk Website: www.bgs.ac.uk
2	Environment Agency - National Customer Contact Centre (NCCC) PO Box 544, Templeborough, Rotherham, S60 1BY	Telephone: 03708 506 506 Email: enquiries@environment-agency.gov.uk
3	Folkestone and Hythe District Council - Environmental Health Department Civic Centre, Castle Hill Avenue, Folkestone, Kent, CT20 2QY	Telephone: 01303 850388 Fax: 01303 245978 Website: www.folkestone-hythe.gov.uk
4	Environment Agency - Head Office Rio House, Waterside Drive, Aztec West, Almondsbury, Bristol, Avon, BS32 4UD	Telephone: 01454 624400 Fax: 01454 624409
5	Ordnance Survey Adanac Drive, Southampton, Hampshire, SO16 0AS	Telephone: 03456 05 05 05 Email: customerservices@ordnancesurvey.co.uk Website: www.ordnancesurvey.gov.uk
6	Kent County Council - Waste Management Group Block H, The Forstal, Beddow Way, Aylesford, Kent, ME20 7BT	Telephone: 01622 605976 Website: www.kent.gov.uk
7	The Coal Authority - Property Searches 200 Lichfield Lane, Mansfield, Nottinghamshire, NG18 4RG	Telephone: 0345 762 6848 Fax: 01623 637 338 Email: groundstability@coal.gov.uk Website: www2.groundstability.com
8	Natural England County Hall, Spetchley Road, Worcester, WR5 2NP	Telephone: 0300 060 3900 Email: enquiries@naturalengland.org.uk Website: www.naturalengland.org.uk
-	Public Health England - Radon Survey, Centre for Radiation, Chemical and Environmental Hazards Chilton, Didcot, Oxfordshire, OX11 0RQ	Telephone: 01235 822622 Fax: 01235 833891 Email: radon@phe.gov.uk Website: www.ukradon.org
-	Landmark Information Group Limited Imperium, Imperial Way, Reading, Berkshire, RG2 0TD	Telephone: 0844 844 9952 Fax: 0844 844 9951 Email: customerservices@landmarkinfo.co.uk Website: www.landmarkinfo.co.uk

Please note that the Environment Agency / Natural Resources Wales / SEPA have a charging policy in place for enquiries.

**APPENDIX B
PHOTOGRAPHS**



View of Site from Romney Avenue prior to fill placement 30th May 2018



View from Romney Avenue to south east 4th October 2018



View from Romney Avenue to south



View to south across Site showing filled area



View to north west across Site showing fill slope



View along Romney Avenue showing Site on left



View south east across Romney Avenue