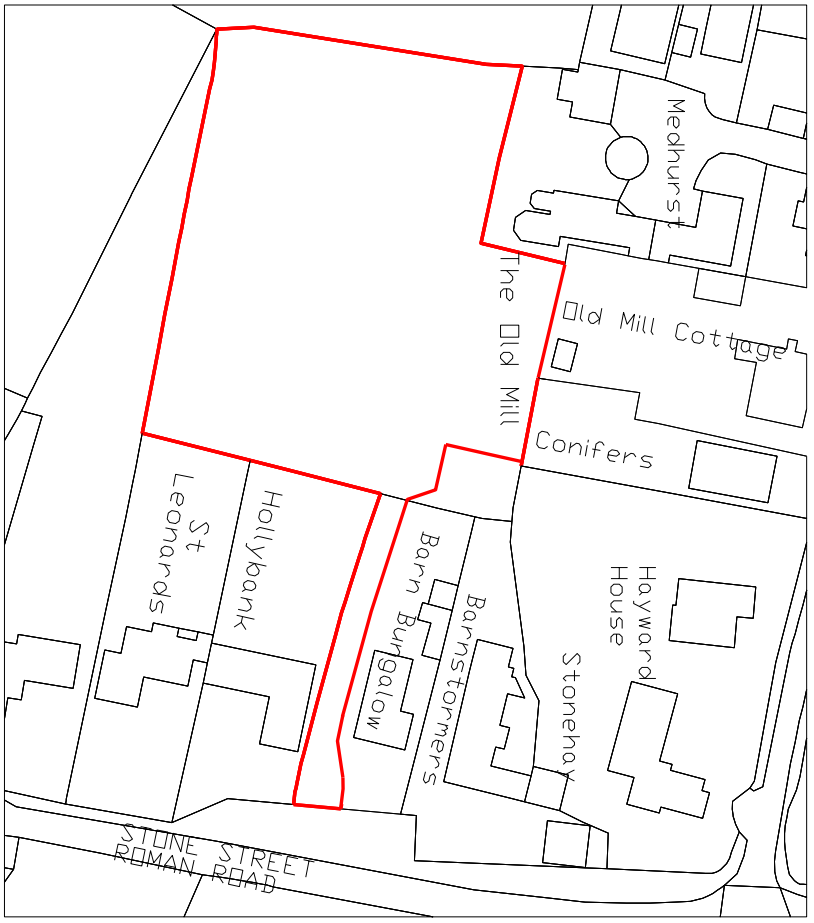
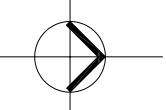




SITE LAYOUT PLAN -
As Proposed
SCALE BAR 1:200

0m 10m



Request Plan - Map number: TORQM25175084203782

Map Produced for: WHITE CLIFFS ARCHITECTURAL DESIGN

Location Plan - AS EXISTING

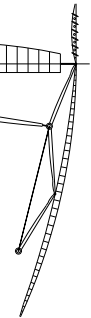
SCALE BAR 1:1250

0m 100m



REVISIONS:

LAND REGISTRY ISSUE



WHITE CLIFFS
ARCHITECTURAL DESIGN

Architectural + Design Services

32 KINGSDOWN ROAD, WALKER, DEAL, KENT CT14 1LH
TEL: 01304 373806 MOBILE: 07810 353686
EMAIL: info@whitecliffsarchitecturaldesign.com
WEBSITE: www.whitecliffsarchitecturaldesign.com

Client

Concept Estates (Southern) Ltd.

Project

PROPOSED No. NEW DWELLINGS, ON LAND TO REAR -
Land to rear of Barnstormers, Stone Street, Stamford North, Kent, TN25 8PF.

Drawing Title
AS PROPOSED - LOCATION PLAN & AS PROPOSED -
SITE LAYOUT PLAN - LAND REGISTRY

Date Scale Drawn by
JUNE 2025 1:1250 & 1:200 @ A1 DCT

Project No. Drawing No. Revision
2025(16) 01