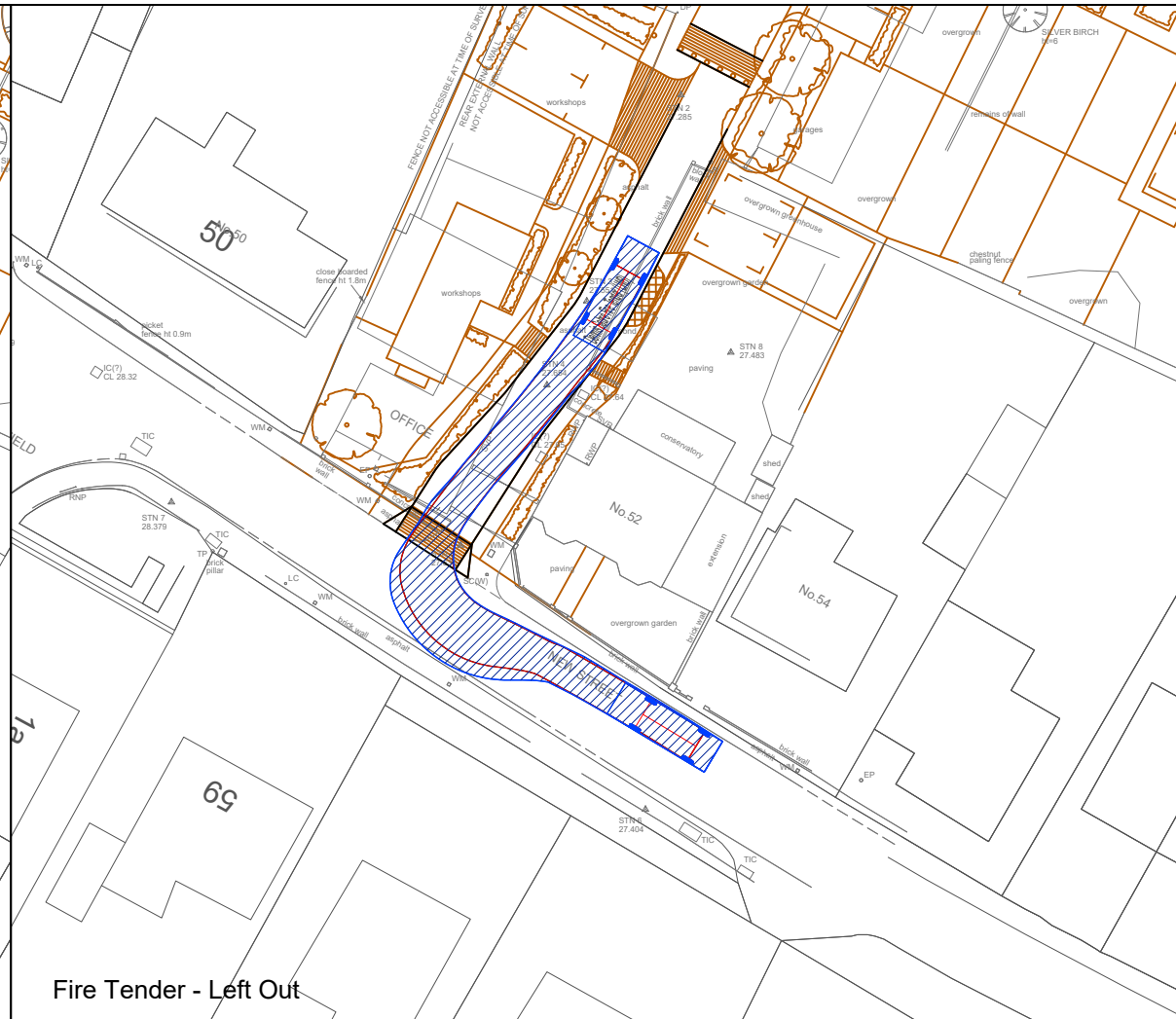
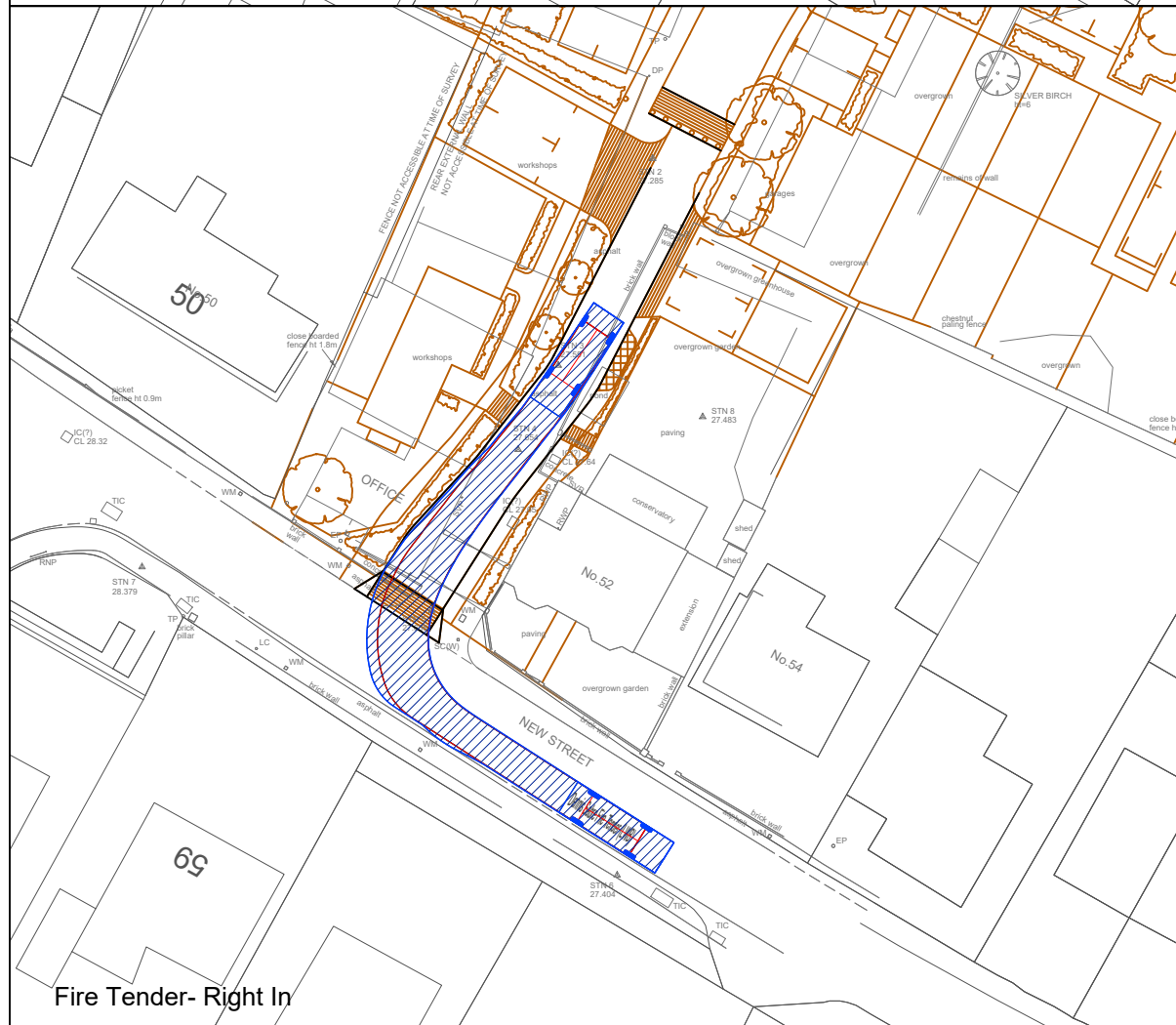


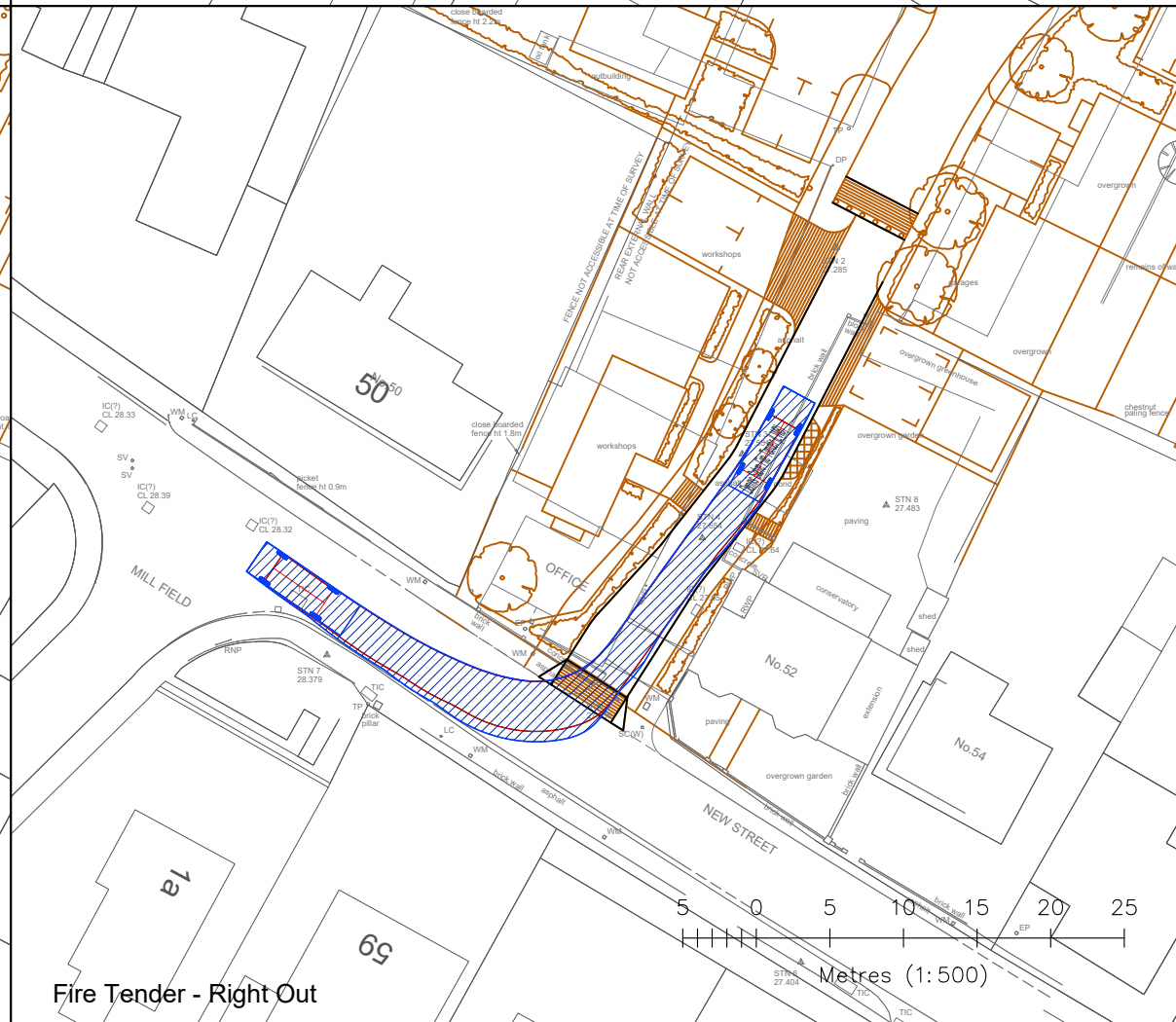
Fire Tender - Left In



Fire Tender - Left Out

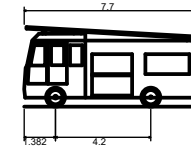


Fire Tender- Right In



Fire Tender - Right Out

ONLY SCALE FOR PLANNING PURPOSES



Dennis Sabre Fire Tender (LWB)
 Overall Length 7.700m
 Overall Width 2.430m
 Overall Body Height 3.512m
 Min Body Ground Clearance 0.397m
 Track Width 2.380m
 Lock to lock time 5.00s
 Kerb to Kerb Turning Radius 7.400m

- Notes:
- This drawing has been prepared in accordance with the scope of DHA's appointment with its client and is subject to the terms and conditions of that appointment. DHA accepts no liability for any use of this document other than by its client and only for the purposes for which it was prepared and provided.
 - If received electronically it is the recipients responsibility to print to correct scale. Only written dimensions should be used.
 - Where applicable Ordnance Survey (c) Crown Copyright 2022 All rights reserved. Licence Number 100031961.
 - Drawing is based on OS data, topographical survey and a site layout plan provided by Taylor Roberts Architects on 17th March 2023.

P4	21.03.23	JM	Emergency Access	CS	CS
P3	04.11.22	JM	RSA Comments	CS	CS
P2	28.10.22	JM	Topographical Survey	CS	CS
P1	20.06.22	JM	First Issue	CS	CS

REV	DATE	BY	DESCRIPTION	CHK	APD
-----	------	----	-------------	-----	-----

client
CLASSICUS ESTATES LTD

project
LAND AT SANDWICH ROAD, ASH

title
**VEHICLE SWEEP PATH ANALYSIS
 FIRE TENDER**

project	16404	drwg	T-02	rev	P4
---------	-------	------	------	-----	----

Drawn	Checked	Approved	scale @ A3	date
JM	CS	CS	1:500	21.03.23

status	FOR INFORMATION	P
--------	-----------------	---



Eclipse House, Eclipse Park, Sittingbourne Road
 Maidstone, Kent. ME14 3EN
 t: 01622 776226 f: 01622 776227
 e: info@dhaplanning.co.uk w: www.dhaplanning.co.uk

CAD Reference: **A3**