

Notes:

Please report all discrepancies, errors and omissions.

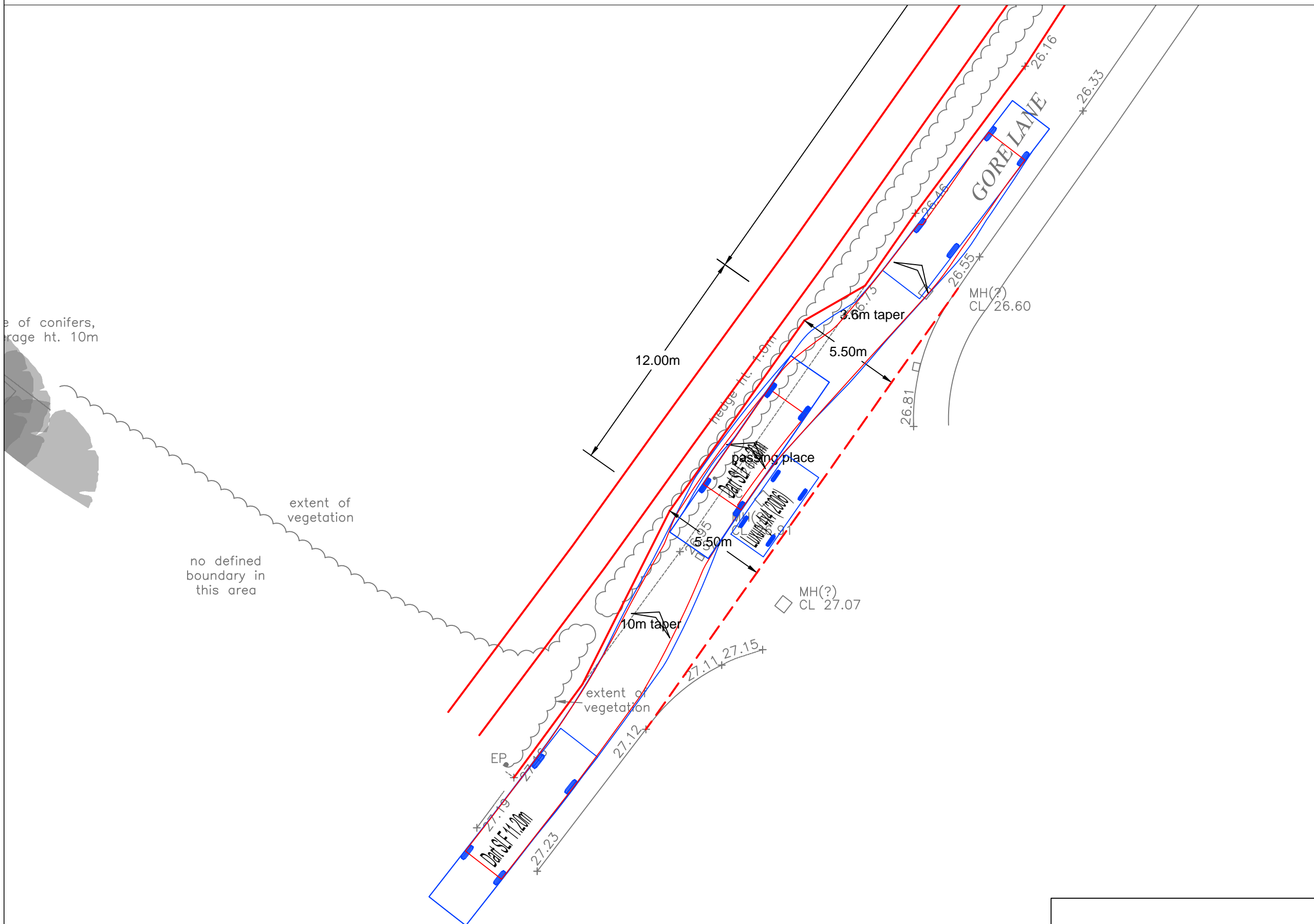
Verify all dimensions on site before commencing any work on site or preparing shop drawings.

All materials, components and workmanship are to comply with the relevant British Standards, Codes of Practice, and appropriate manufacturers recommendations that from time to time shall apply.

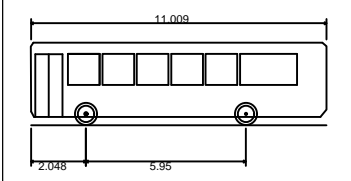
For all specialist work, see relevant drawings.

This drawing and design are copyright of RMB Consultants (Civil Engineering) Ltd.

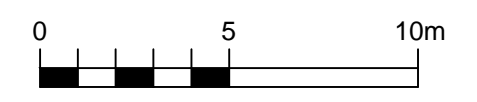
When this document is provided in electronic file format it is intended as a guide only and the recipient is to verify all dimensions and details with the Architects. If this is not acceptable, the files must be returned unused together with a written communication declining acceptance of this condition.



Rev A. OS basemap removed to show proposed road layout over topographical survey. 16/11/17.



Dart SLF 11.20m	11.009m
Overall Length	2.401m
Overall Width	3.077m
Overall Body Height	0.312m
Min Body Ground Clearance	2.360m
Track Width	4.00s
Lock to lock time	9.518m
Kerb to Kerb Turning Radius	



39 Cossington Road Canterbury Kent CT1 3HU
 Tel/Fax: 01227 472128 • Mobile: 07886 185705
 www.rmbconsultants.co.uk • robert.beck@rmbconsultants.co.uk

Bus Swept Path at Southern Passing Place
 Gore Lane, Eastry, Sandwich, CT13 0LJ

client Mr & Mrs Jackson	project Gore Lane Eastry Sandwich CT13 0LJ	drawing Bus Swept Path at Southern Passing Place
scale 1:200 @ A3	drawing no. 654/304A	
date October 2017	drawn by RB	