

Site Details:

1, ADRIAN STREET, DOVER,
CT17 9AT

Client Ref: 002NIDOP1
Report Ref: WES-6756294
Grid Ref: 631905, 141243


Map Name: County Series

Map date: 1865

Scale: 1:2,500

Printed at: 1:2,500





Surveyed 1865
 Revised 1865
 Edition N/A
 Copyright N/A
 Levelled N/A



Produced by
Groundsure Insights
T: 08444 159000
E: info@groundsure.com
W: www.groundsure.com

© Crown copyright and database rights 2018 Ordnance Survey 100035207

Production date: 05 May 2020

Map legend available at:
www.groundsure.com/sites/default/files/groundsure_legend.pdf



Site Details:

1, ADRIAN STREET, DOVER,
CT17 9AT

Client Ref: 002NIDOP1
Report Ref: WES-6756294
Grid Ref: 631905, 141243

Map Name: County Series

Map date: 1865

Scale: 1:2,500

Printed at: 1:2,500



Surveyed 1865
Revised 1865
Edition N/A
Copyright N/A
Levelled N/A



Produced by
Groundsure Insights
T: 08444 159000
E: info@groundsure.com
W: www.groundsure.com

© Crown copyright and database rights 2018 Ordnance Survey 100035207

Production date: 05 May 2020

Map legend available at:
www.groundsure.com/sites/default/files/groundsure_legend.pdf



Site Details:

1, ADRIAN STREET, DOVER,
CT17 9AT

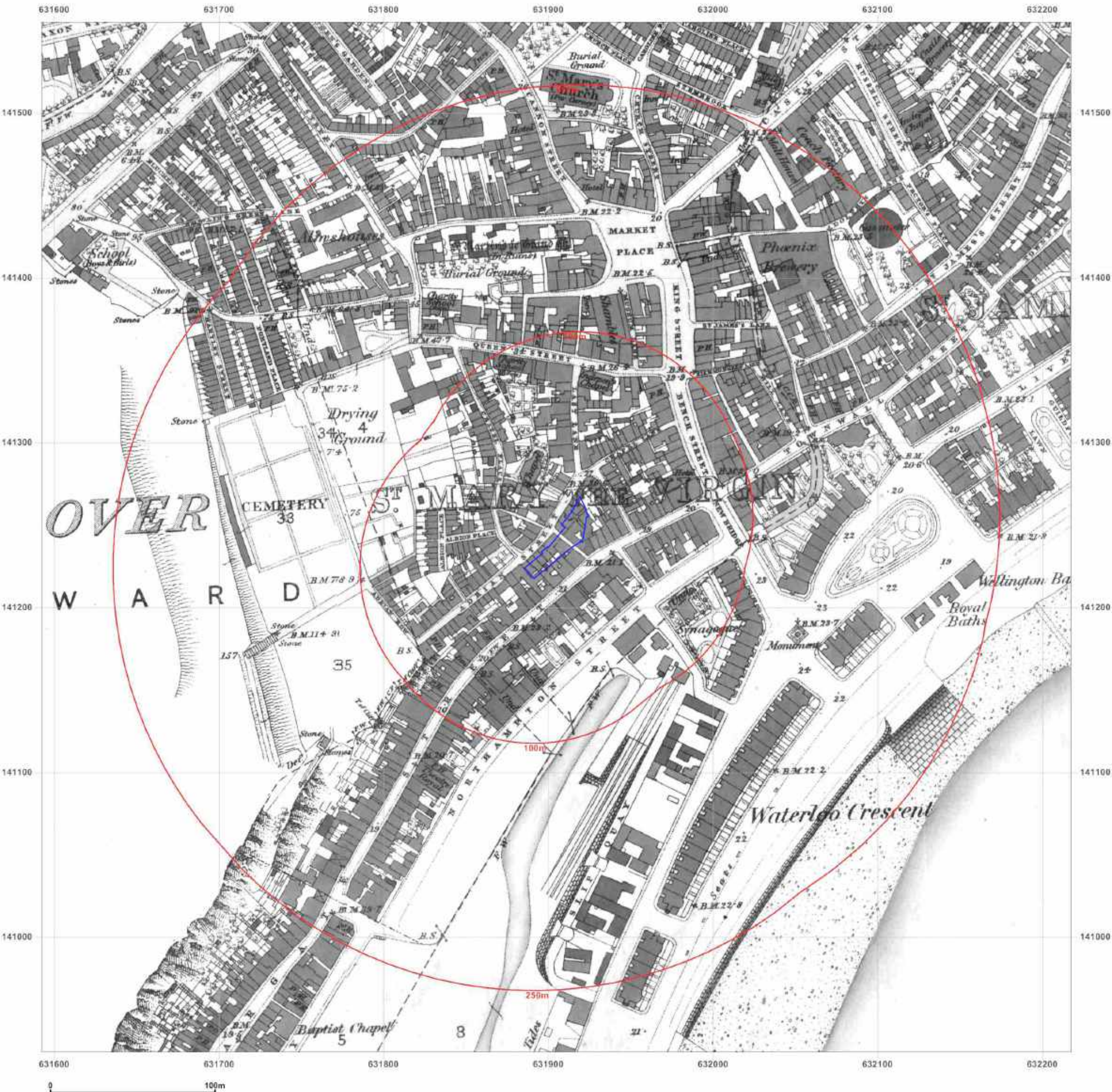
Client Ref: 002NIDOP1
Report Ref: WES-6756294
Grid Ref: 631905, 141243

Map Name: County Series

Map date: 1871

Scale: 1:2,500

Printed at: 1:2,500



Surveyed 1871
Revised 1871
Edition N/A
Copyright N/A
Levelled N/A



Produced by
Groundsure Insights
T: 08444 159000
E: info@groundsure.com
W: www.groundsure.com

© Crown copyright and database rights 2018 Ordnance Survey 100035207

Production date: 05 May 2020

Map legend available at:
www.groundsure.com/sites/default/files/groundsure_legend.pdf

Site Details:

1, ADRIAN STREET, DOVER,
CT17 9AT

Client Ref: 002NIDOP1
Report Ref: WES-6756294
Grid Ref: 631905, 141243

Map Name: County Series

Map date: 1898

Scale: 1:2,500

Printed at: 1:2,500



Surveyed 1898
Revised 1898
Edition N/A
Copyright N/A
Levelled N/A

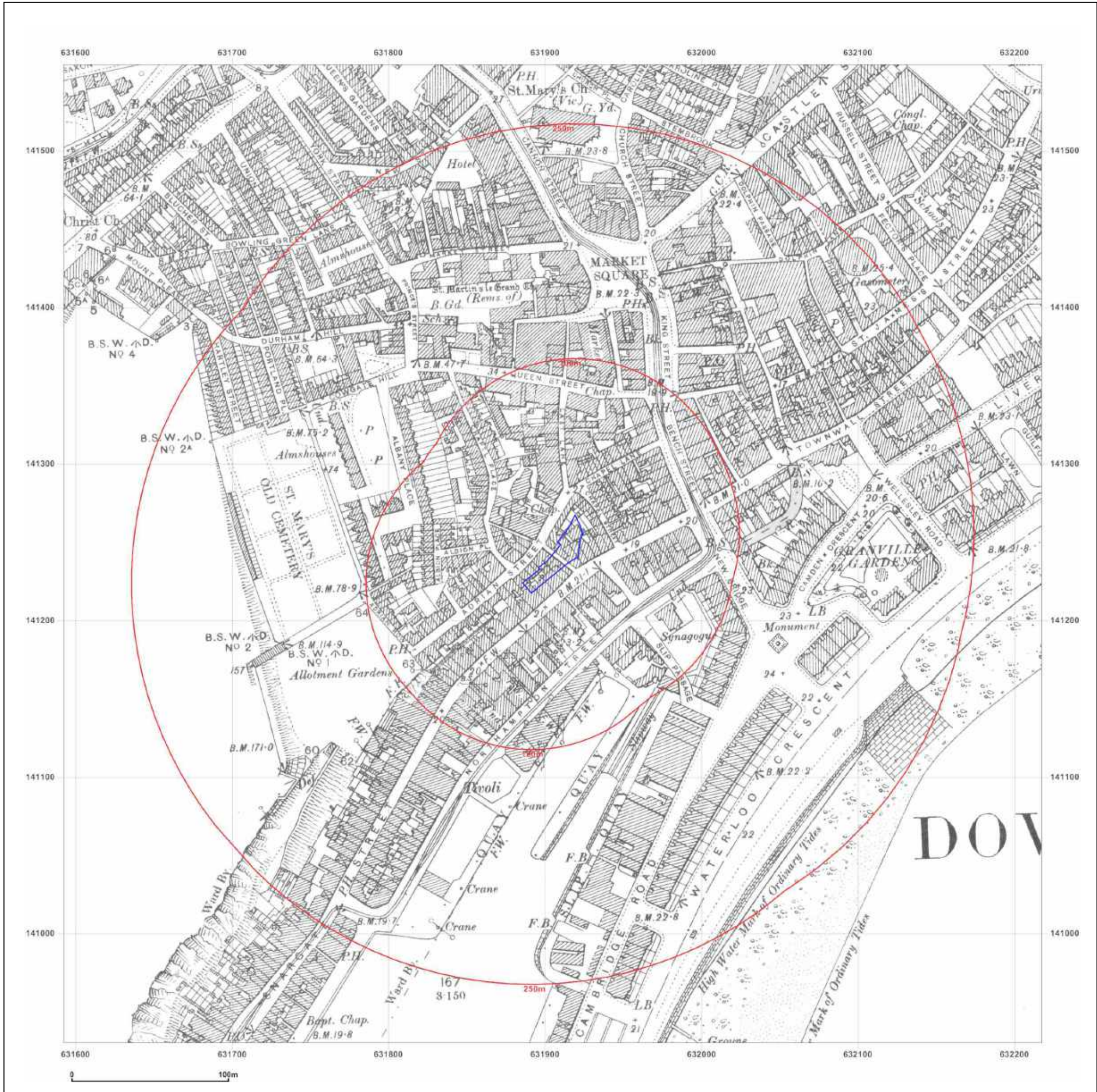


Produced by
Groundsure Insights
T: 08444 159000
E: info@groundsure.com
W: www.groundsure.com

© Crown copyright and database rights 2018 Ordnance Survey 100035207

Production date: 05 May 2020

Map legend available at:
www.groundsure.com/sites/default/files/groundsure_legend.pdf



Site Details:

1, ADRIAN STREET, DOVER,
CT17 9AT

Client Ref: 002NIDOP1
Report Ref: WES-6756294
Grid Ref: 631905, 141243

Map Name: County Series

Map date: 1907

Scale: 1:2,500

Printed at: 1:2,500



Surveyed 1907
Revised 1907
Edition N/A
Copyright N/A
Levelled N/A

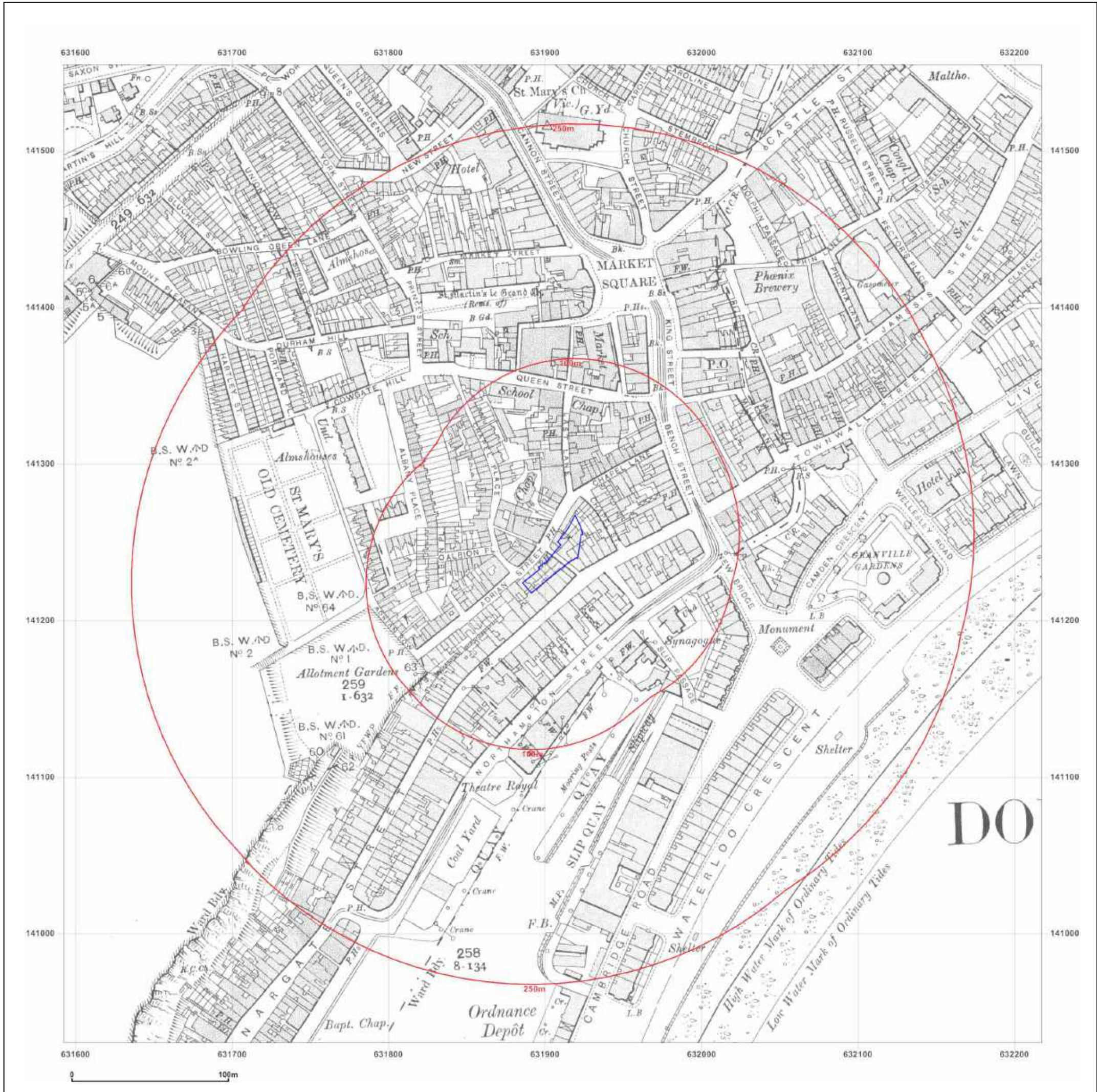


Produced by
Groundsure Insights
T: 08444 159000
E: info@groundsure.com
W: www.groundsure.com

© Crown copyright and database rights 2018 Ordnance Survey 100035207

Production date: 05 May 2020

Map legend available at:
www.groundsure.com/sites/default/files/groundsure_legend.pdf



Site Details:

1, ADRIAN STREET, DOVER,
CT17 9AT

Client Ref: 002NIDOP1
Report Ref: WES-6756294
Grid Ref: 631905, 141243

Map Name: County Series

Map date: 1937

Scale: 1:2,500

Printed at: 1:2,500



Surveyed 1937
Revised 1937
Edition N/A
Copyright N/A
Levelled N/A

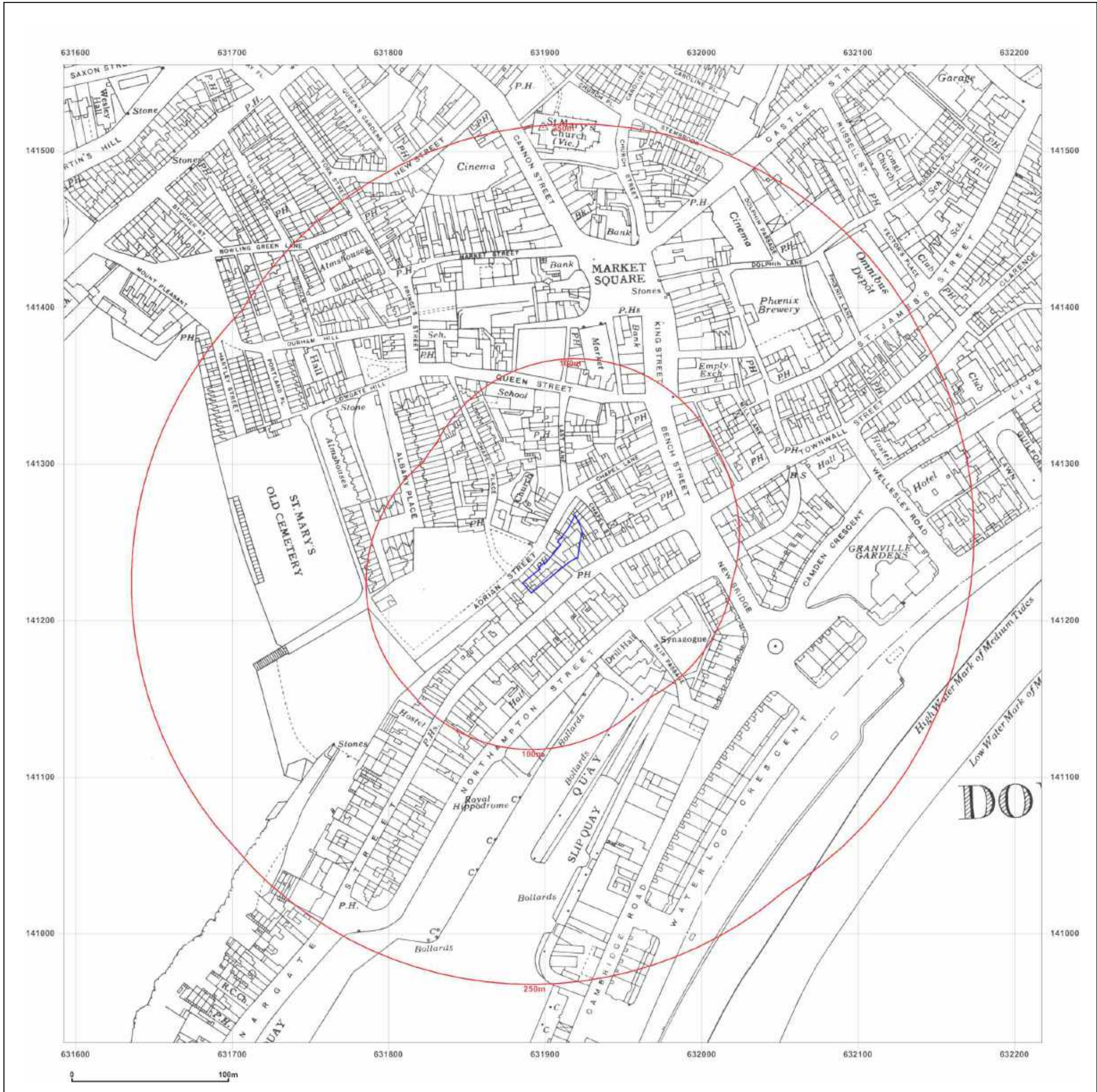


Produced by
Groundsure Insights
T: 08444 159000
E: info@groundsure.com
W: www.groundsure.com

© Crown copyright and database rights 2018 Ordnance Survey 100035207

Production date: 05 May 2020

Map legend available at:
www.groundsure.com/sites/default/files/groundsure_legend.pdf



Site Details:

1, ADRIAN STREET, DOVER,
CT17 9AT

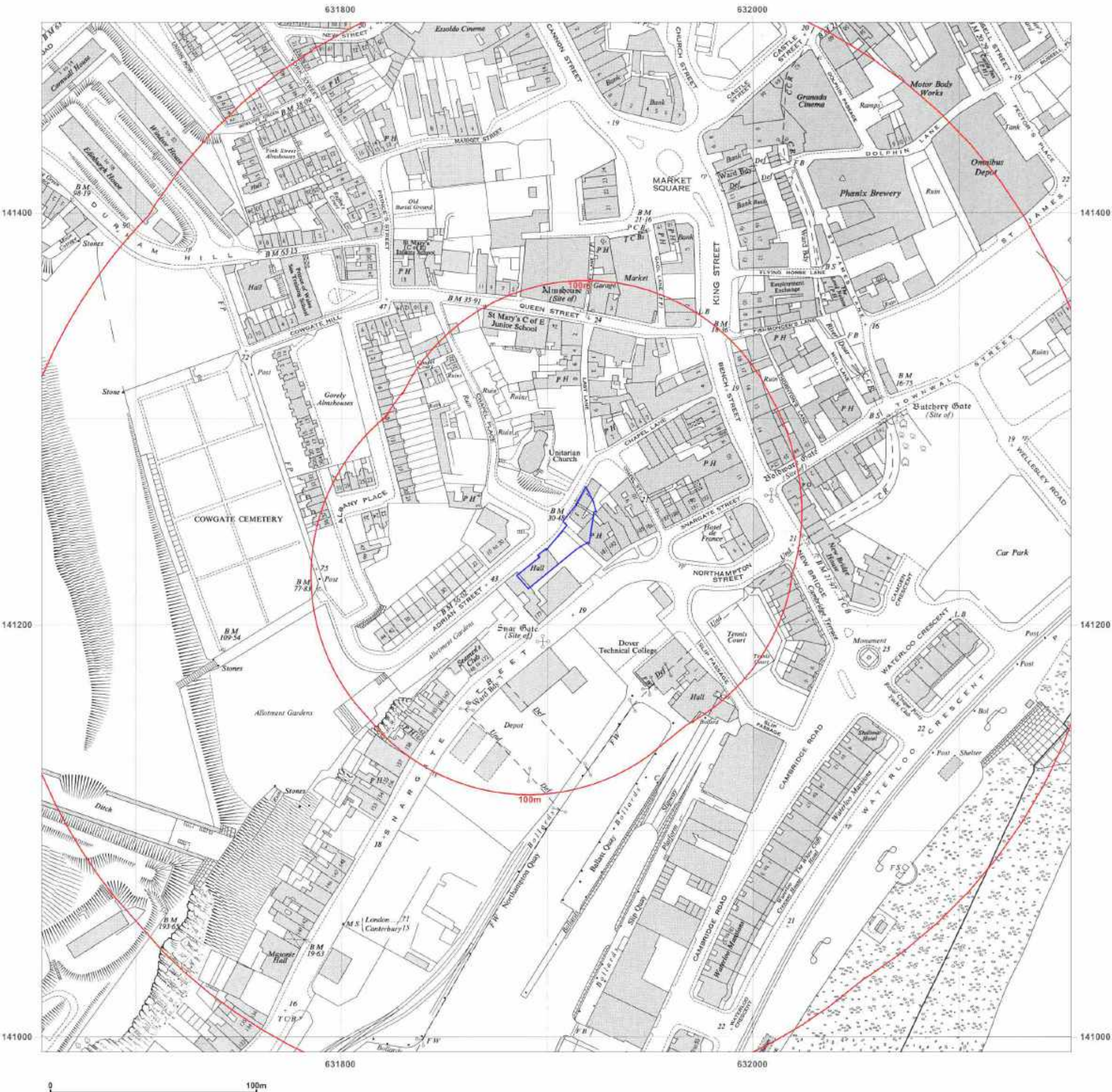
Client Ref: 002NIDOP1
Report Ref: WES-6756294
Grid Ref: 631905, 141243

Map Name: National Grid

Map date: 1956

Scale: 1:1,250

Printed at: 1:2,000



Surveyed 1956
Revised 1956
Edition N/A
Copyright N/A
Levelled 1951

Surveyed 1956
Revised 1956
Edition N/A
Copyright N/A
Levelled 1951

Surveyed 1956
Revised 1956
Edition N/A
Copyright N/A
Levelled 1951

Surveyed 1956
Revised 1956
Edition N/A
Copyright N/A
Levelled 1951



Produced by
Groundsure Insights
T: 08444 159000
E: info@groundsure.com
W: www.groundsure.com

© Crown copyright and database rights 2018 Ordnance Survey 100035207

Production date: 05 May 2020

Map legend available at:
www.groundsure.com/sites/default/files/groundsure_legend.pdf

Site Details:

1, ADRIAN STREET, DOVER,
CT17 9AT

Client Ref: 002NIDOP1
Report Ref: WES-6756294
Grid Ref: 631905, 141243

Map Name: National Grid

Map date: 1956

Scale: 1:2,500

Printed at: 1:2,500



Surveyed 1956
Revised 1956
Edition 1958
Copyright N/A
Levelled 1951

Surveyed 1956
Revised 1956
Edition 1957
Copyright N/A
Levelled 1951

Surveyed 1956
Revised 1956
Edition 1957
Copyright N/A
Levelled 1951

Surveyed 1956
Revised 1956
Edition 1957
Copyright N/A
Levelled 1951

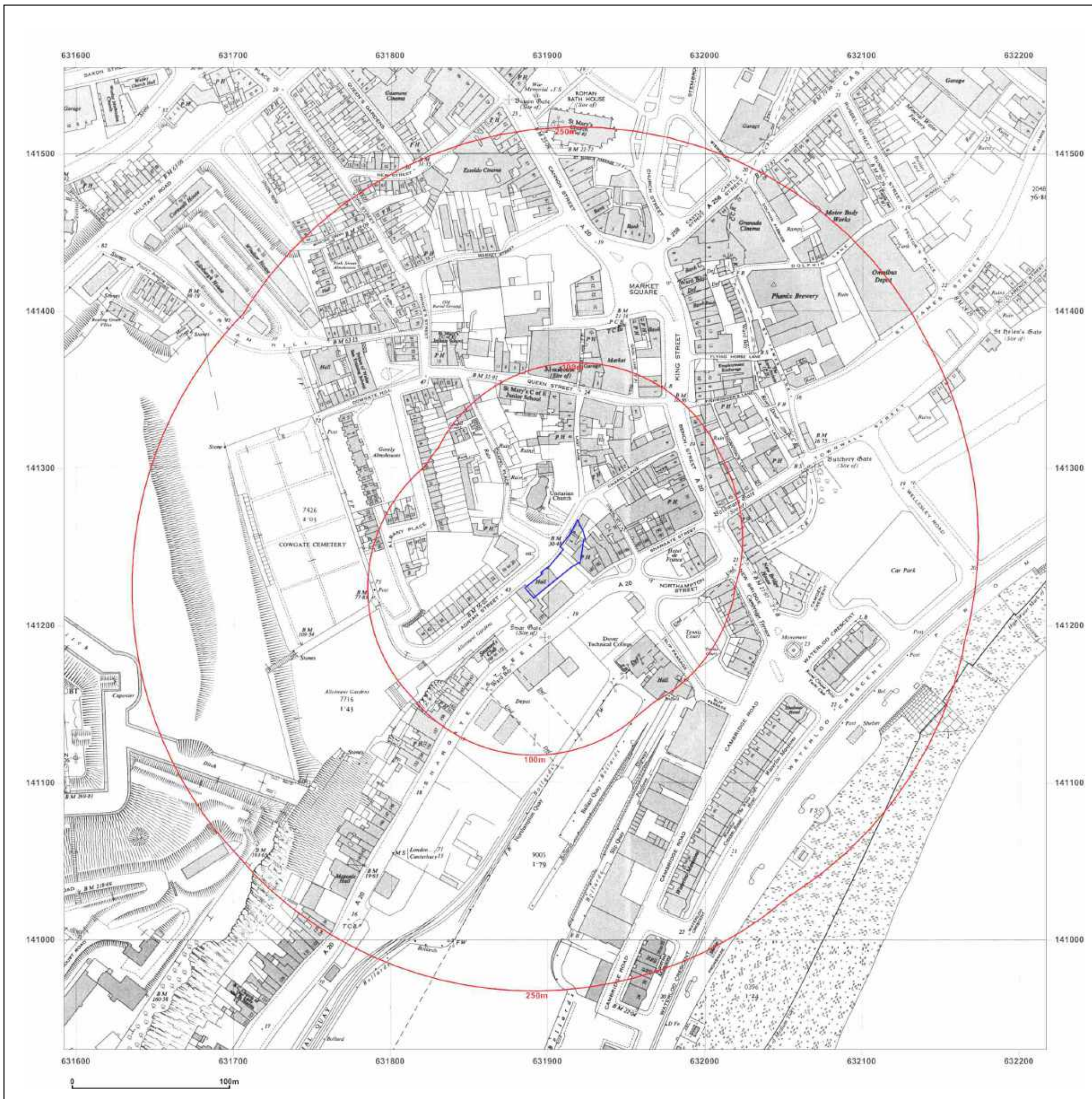


Produced by
Groundsure Insights
T: 08444 159000
E: info@groundsure.com
W: www.groundsure.com

© Crown copyright and database rights 2018 Ordnance Survey 100035207

Production date: 05 May 2020

Map legend available at:
www.groundsure.com/sites/default/files/groundsure_legend.pdf



Site Details:

1, ADRIAN STREET, DOVER,
CT17 9AT

Client Ref: 002NIDOP1
Report Ref: WES-6756294
Grid Ref: 631905, 141243

Map Name: National Grid


Map date: 1956-1957

Scale: 1:2,500

Printed at: 1:2,500



Surveyed 1956
Revised 1956
Edition 1958
Copyright N/A
Levelled 1951



Surveyed N/A
Revised N/A
Edition 1957
Copyright N/A
Levelled N/A

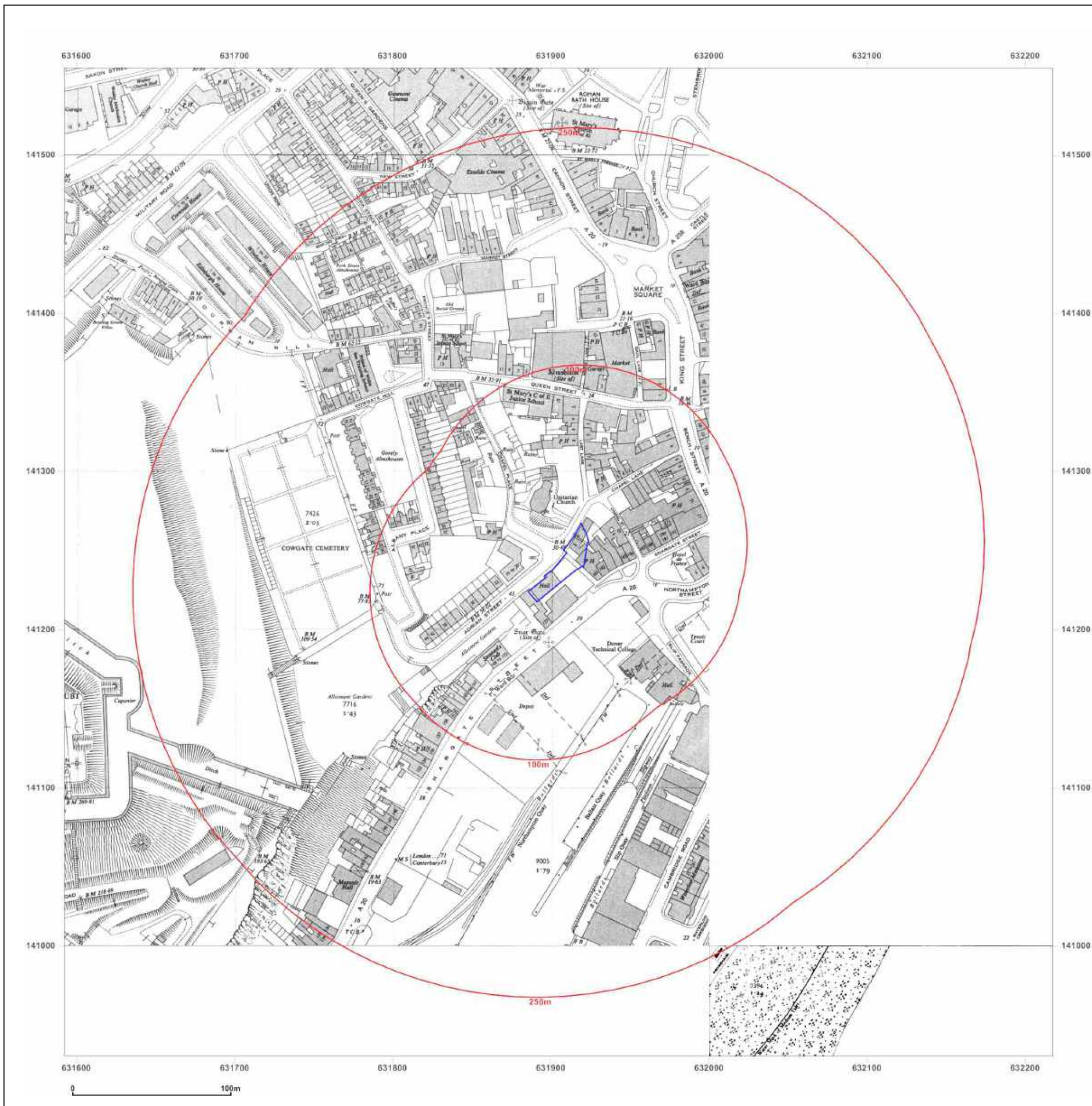


Produced by
Groundsure Insights
T: 08444 159000
E: info@groundsure.com
W: www.groundsure.com

© Crown copyright and database rights 2018 Ordnance Survey 100035207

Production date: 05 May 2020

Map legend available at:
www.groundsure.com/sites/default/files/groundsure_legend.pdf



Site Details:

1, ADRIAN STREET, DOVER,
CT17 9AT

Client Ref: 002NIDOP1
Report Ref: WES-6756294
Grid Ref: 631905, 141243

Map Name: National Grid

Map date: 1957-1962

Scale: 1:1,250

Printed at: 1:2,000



Surveyed N/A
Revised N/A
Edition N/A
Copyright N/A
Levelled N/A

Surveyed 1956
Revised 1961
Edition N/A
Copyright 1962
Levelled 1951

Surveyed N/A
Revised N/A
Edition N/A
Copyright N/A
Levelled N/A



Produced by
Groundsure Insights
T: 08444 159000
E: info@groundsure.com
W: www.groundsure.com

© Crown copyright and database rights 2018 Ordnance Survey 100035207

Production date: 05 May 2020

Map legend available at:
www.groundsure.com/sites/default/files/groundsure_legend.pdf



Site Details:

1, ADRIAN STREET, DOVER,
CT17 9AT

Client Ref: 002NIDOP1
Report Ref: WES-6756294
Grid Ref: 631905, 141243

Map Name: National Grid

Map date: 1969-1970

Scale: 1:1,250

Printed at: 1:2,000



Surveyed 1956
Revised 1968
Edition N/A
Copyright 1969
Levelled 1951

Surveyed 1956
Revised 1969
Edition N/A
Copyright 1970
Levelled 1951

Surveyed 1968
Revised 1968
Edition N/A
Copyright 1969
Levelled 1951



Produced by
Groundsure Insights
T: 08444 159000
E: info@groundsure.com
W: www.groundsure.com

© Crown copyright and database rights 2018 Ordnance Survey 100035207

Production date: 05 May 2020

Map legend available at:
www.groundsure.com/sites/default/files/groundsure_legend.pdf



Site Details:

1, ADRIAN STREET, DOVER,
CT17 9AT

Client Ref: 002NIDOP1
Report Ref: WES-6756294
Grid Ref: 631905, 141243

Map Name: National Grid

Map date: 1973

Scale: 1:1,250

Printed at: 1:2,000



Surveyed 1956	Surveyed N/A
Revised 1973	Revised N/A
Edition N/A	Edition N/A
Copyright 1974	Copyright N/A
Levelled 1951	Levelled N/A



Produced by
Groundsure Insights
T: 08444 159000
E: info@groundsure.com
W: www.groundsure.com

© Crown copyright and database rights 2018 Ordnance Survey 100035207

Production date: 05 May 2020

Map legend available at:
www.groundsure.com/sites/default/files/groundsure_legend.pdf

Site Details:

1, ADRIAN STREET, DOVER,
CT17 9AT

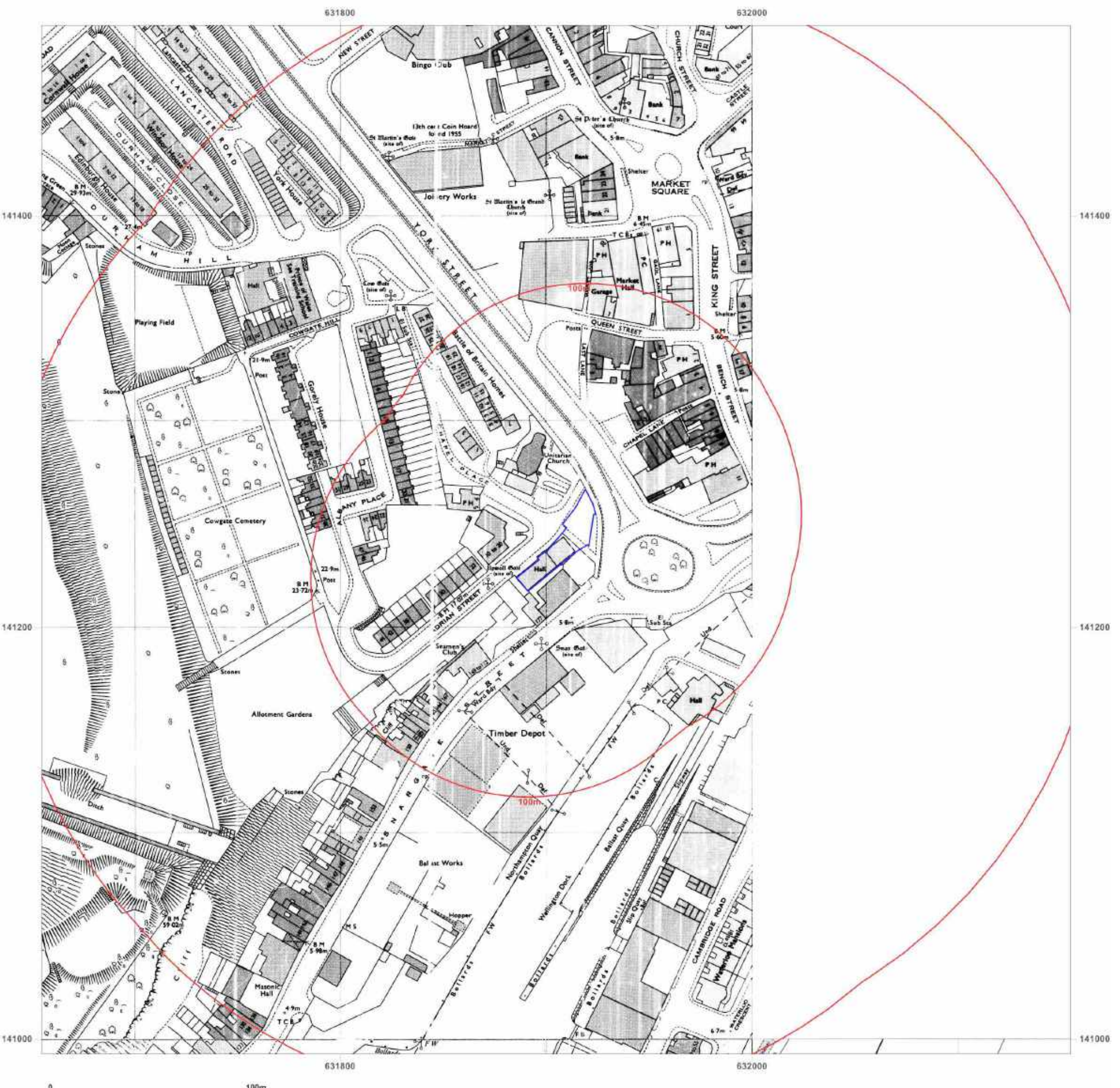
Client Ref: 002NIDOP1
Report Ref: WES-6756294
Grid Ref: 631905, 141243

Map Name: National Grid

Map date: 1974-1979

Scale: 1:1,250

Printed at: 1:2,000



Surveyed 1956 Revised 1973 Edition N/A Copyright 1974 Levelled 1951	Surveyed 1956 Revised 1979 Edition N/A Copyright 1980 Levelled 1975
---	---



Produced by
Groundsure Insights
T: 08444 159000
E: info@groundsure.com
W: www.groundsure.com

© Crown copyright and database rights 2018 Ordnance Survey 100035207

Production date: 05 May 2020

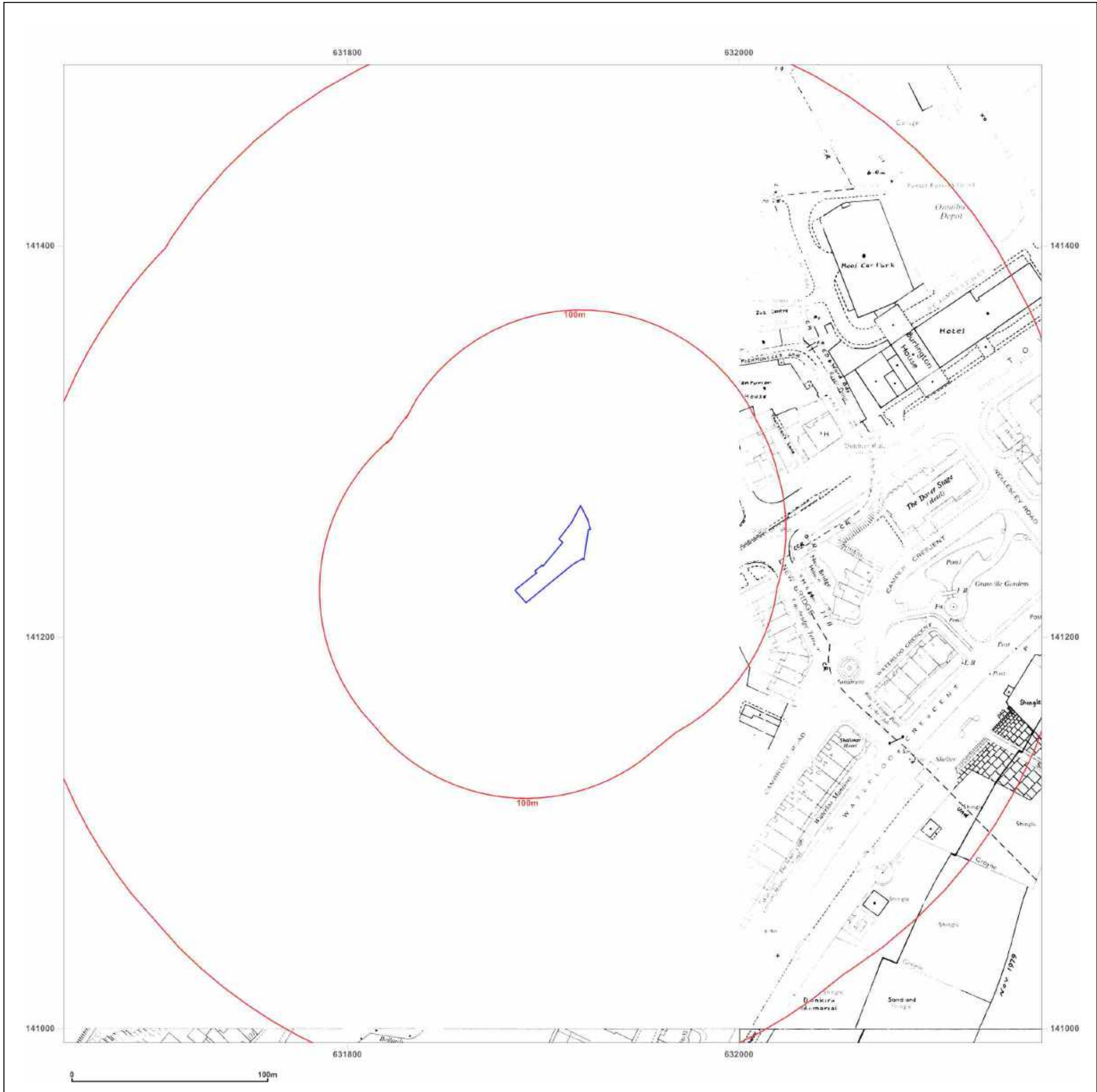
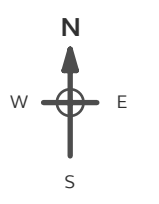
Map legend available at:
www.groundsure.com/sites/default/files/groundsure_legend.pdf

Site Details:

1, ADRIAN STREET, DOVER,
CT17 9AT

Client Ref: 002NIDOP1
Report Ref: WES-6756294
Grid Ref: 631905, 141243

Map Name: National Grid
Map date: 1980-1984
Scale: 1:1,250
Printed at: 1:2,000



Surveyed N/A Revised N/A Edition N/A Copyright 1984 Levelled 1975	Surveyed N/A Revised N/A Edition N/A Copyright 1980 Levelled N/A
---	--



Produced by
Groundsure Insights
T: 08444 159000
E: info@groundsure.com
W: www.groundsure.com

© Crown copyright and database rights 2018 Ordnance Survey 100035207

Production date: 05 May 2020

Map legend available at:
www.groundsure.com/sites/default/files/groundsure_legend.pdf

Site Details:

1, ADRIAN STREET, DOVER,
CT17 9AT

Client Ref: 002NIDOP1
Report Ref: WES-6756294
Grid Ref: 631905, 141243

Map Name: National Grid

Map date: 1986-1988

Scale: 1:1,250

Printed at: 1:2,000



Surveyed 1975
Revised 1988
Edition N/A
Copyright 1988
Levelled 1975

Surveyed 1956
Revised 1984
Edition N/A
Copyright 1986
Levelled 1975

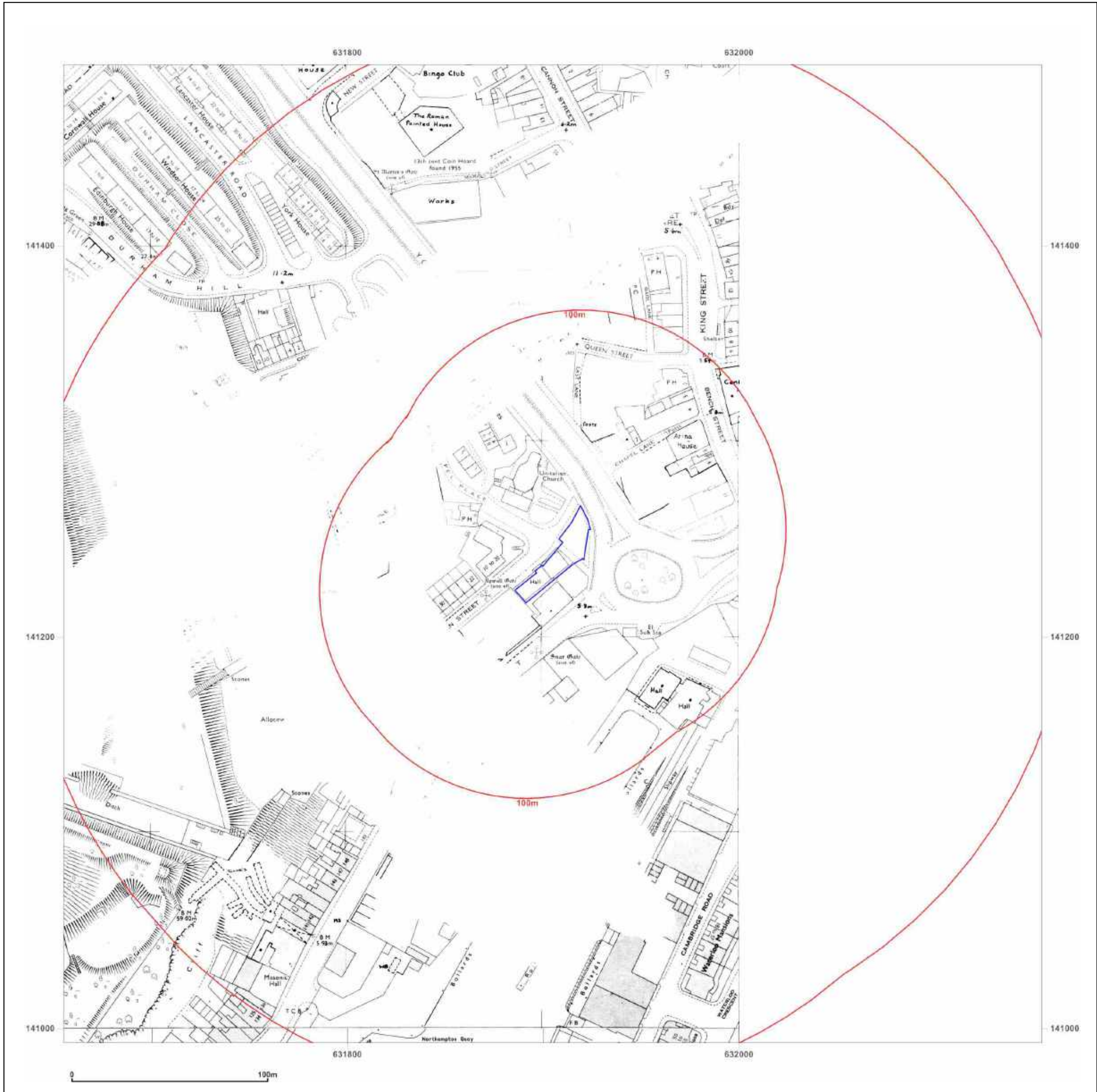


Produced by
Groundsure Insights
T: 08444 159000
E: info@groundsure.com
W: www.groundsure.com

© Crown copyright and database rights 2018 Ordnance Survey 100035207

Production date: 05 May 2020

Map legend available at:
www.groundsure.com/sites/default/files/groundsure_legend.pdf



Site Details:

1, ADRIAN STREET, DOVER,
CT17 9AT

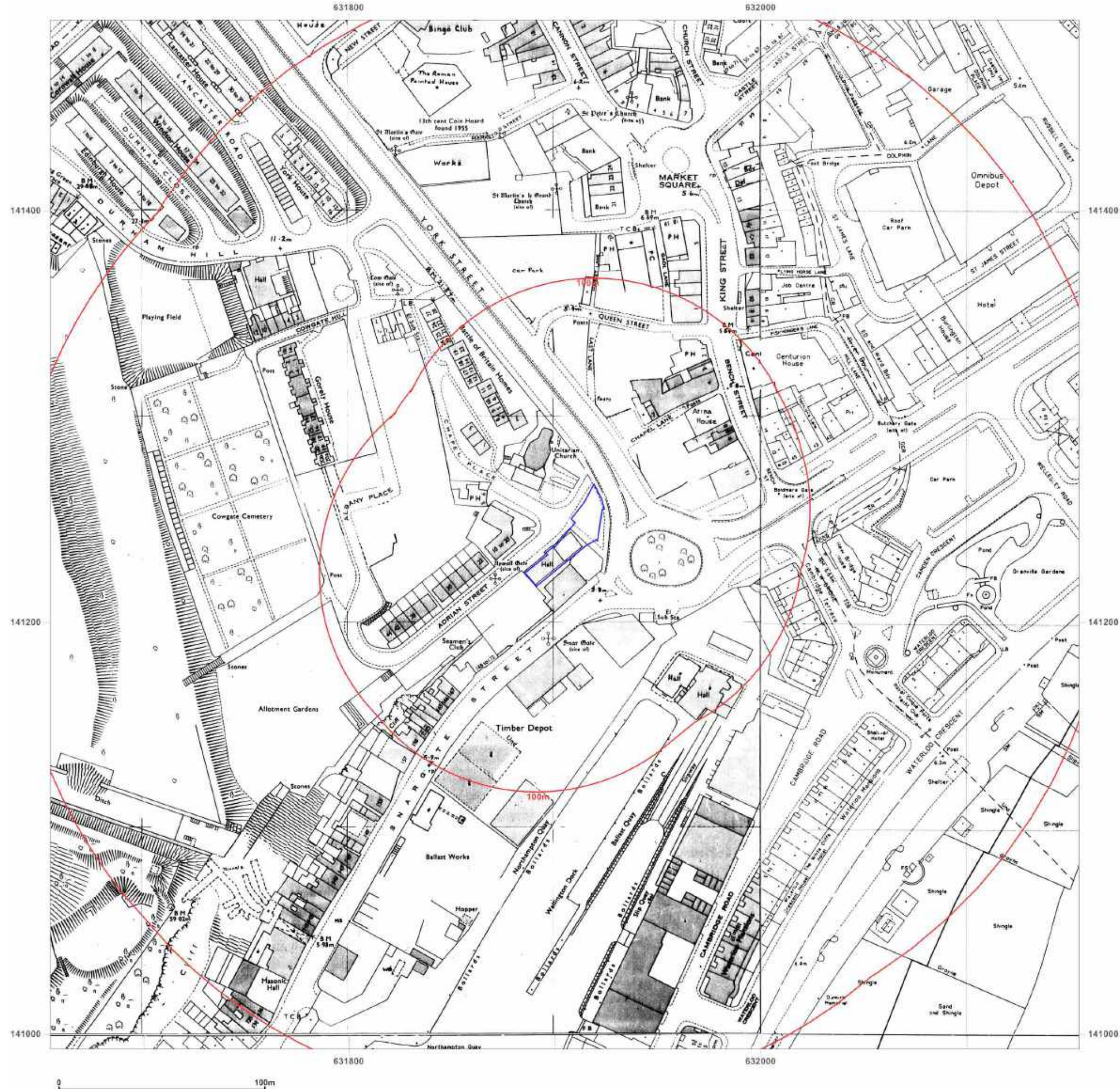
Client Ref: 002NIDOP1
Report Ref: WES-6756294
Grid Ref: 631905, 141243

Map Name: National Grid

Map date: 1988-1992

Scale: 1:1,250

Printed at: 1:2,000



Surveyed 1975
Revised 1988
Edition N/A
Copyright 1988
Levelled 1975

Surveyed N/A
Revised N/A
Edition N/A
Copyright 1992
Levelled N/A

Surveyed 1992
Revised N/A
Edition N/A
Copyright 1992
Levelled N/A

Surveyed N/A
Revised N/A
Edition N/A
Copyright 1992
Levelled N/A



Produced by
Groundsure Insights
T: 08444 159000
E: info@groundsure.com
W: www.groundsure.com

© Crown copyright and database rights 2018 Ordnance Survey 100035207

Production date: 05 May 2020

Map legend available at:
www.groundsure.com/sites/default/files/groundsure_legend.pdf

Site Details:

1, ADRIAN STREET, DOVER,
CT17 9AT

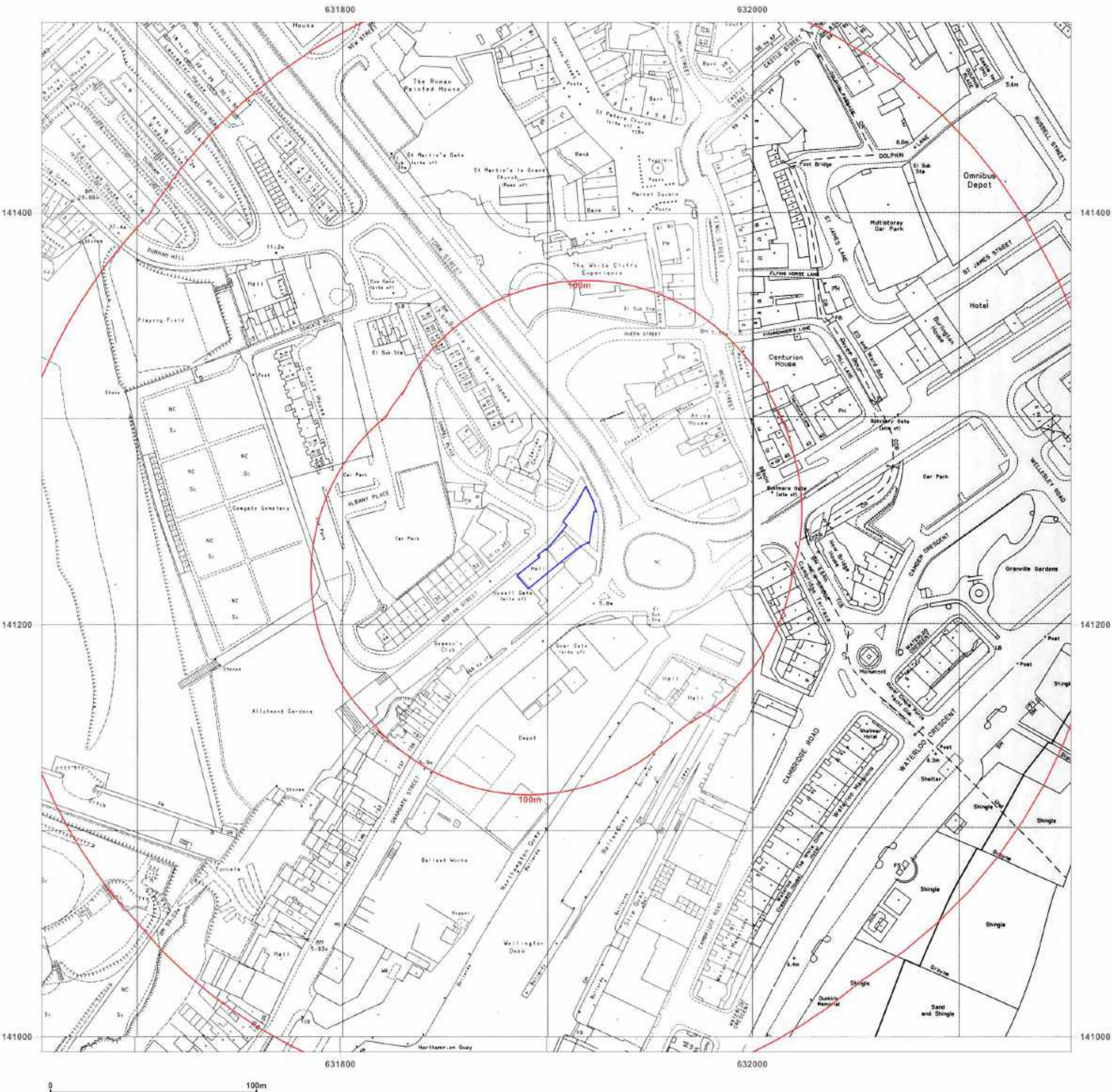
Client Ref: 002NIDOP1
Report Ref: WES-6756294
Grid Ref: 631905, 141243

Map Name: National Grid

Map date: 1992-1994

Scale: 1:1,250

Printed at: 1:2,000



Surveyed 1956
Revised 1973
Edition N/A
Copyright 1992
Levelled N/A

Surveyed 1994
Revised 1994
Edition N/A
Copyright 1994
Levelled N/A

Surveyed N/A
Revised N/A
Edition N/A
Copyright 1994
Levelled N/A



Produced by
Groundsure Insights
T: 08444 159000
E: info@groundsure.com
W: www.groundsure.com

© Crown copyright and database rights 2018 Ordnance Survey 100035207

Production date: 05 May 2020

Map legend available at:
www.groundsure.com/sites/default/files/groundsure_legend.pdf

Site Details:

1, ADRIAN STREET, DOVER,
CT17 9AT

Client Ref: 002NIDOP1
Report Ref: WES-6756294
Grid Ref: 631905, 141243

Map Name: National Grid

Map date: 1993-1994

Scale: 1:1,250

Printed at: 1:2,000



Surveyed N/A
Revised N/A
Edition N/A
Copyright 1993
Levelled N/A

Surveyed 1994
Revised 1994
Edition N/A
Copyright 1994
Levelled N/A

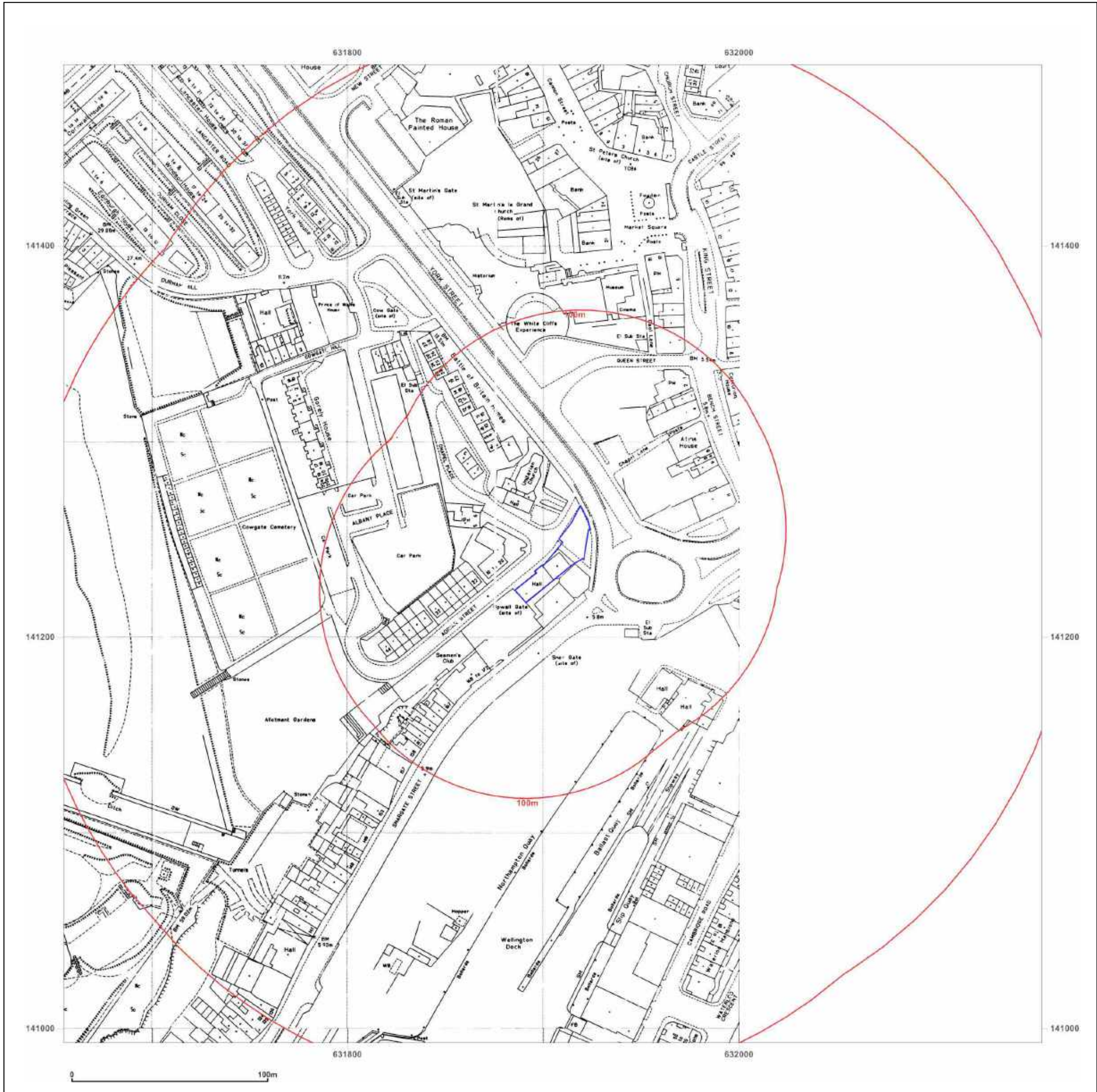


Produced by
Groundsure Insights
T: 08444 159000
E: info@groundsure.com
W: www.groundsure.com

© Crown copyright and database rights 2018 Ordnance Survey 100035207

Production date: 05 May 2020

Map legend available at:
www.groundsure.com/sites/default/files/groundsure_legend.pdf



Site Details:

1, ADRIAN STREET, DOVER,
CT17 9AT

Client Ref: 002NIDOP1
Report Ref: WES-6756294
Grid Ref: 631905, 141243

Map Name: National Grid

Map date: 1993-1994

Scale: 1:1,250

Printed at: 1:2,000



<p>Surveyed 1993 Revised 1993 Edition N/A Copyright 1993 Levelled N/A</p>	
<p>Surveyed 1994 Revised 1994 Edition N/A Copyright 1994 Levelled N/A</p>	



Produced by
Groundsure Insights
T: 08444 159000
E: info@groundsure.com
W: www.groundsure.com

© Crown copyright and database rights 2018 Ordnance Survey 100035207

Production date: 05 May 2020

Map legend available at:
www.groundsure.com/sites/default/files/groundsure_legend.pdf



Site Details:

1, ADRIAN STREET, DOVER,
CT17 9AT

Client Ref: 002NIDOP1
Report Ref: WES-6756294
Grid Ref: 631905, 141243

Map Name: National Grid

Map date: 1994

Scale: 1:1,250

Printed at: 1:2,000



Surveyed N/A
Revised N/A
Edition N/A
Copyright 1994
Levelled N/A

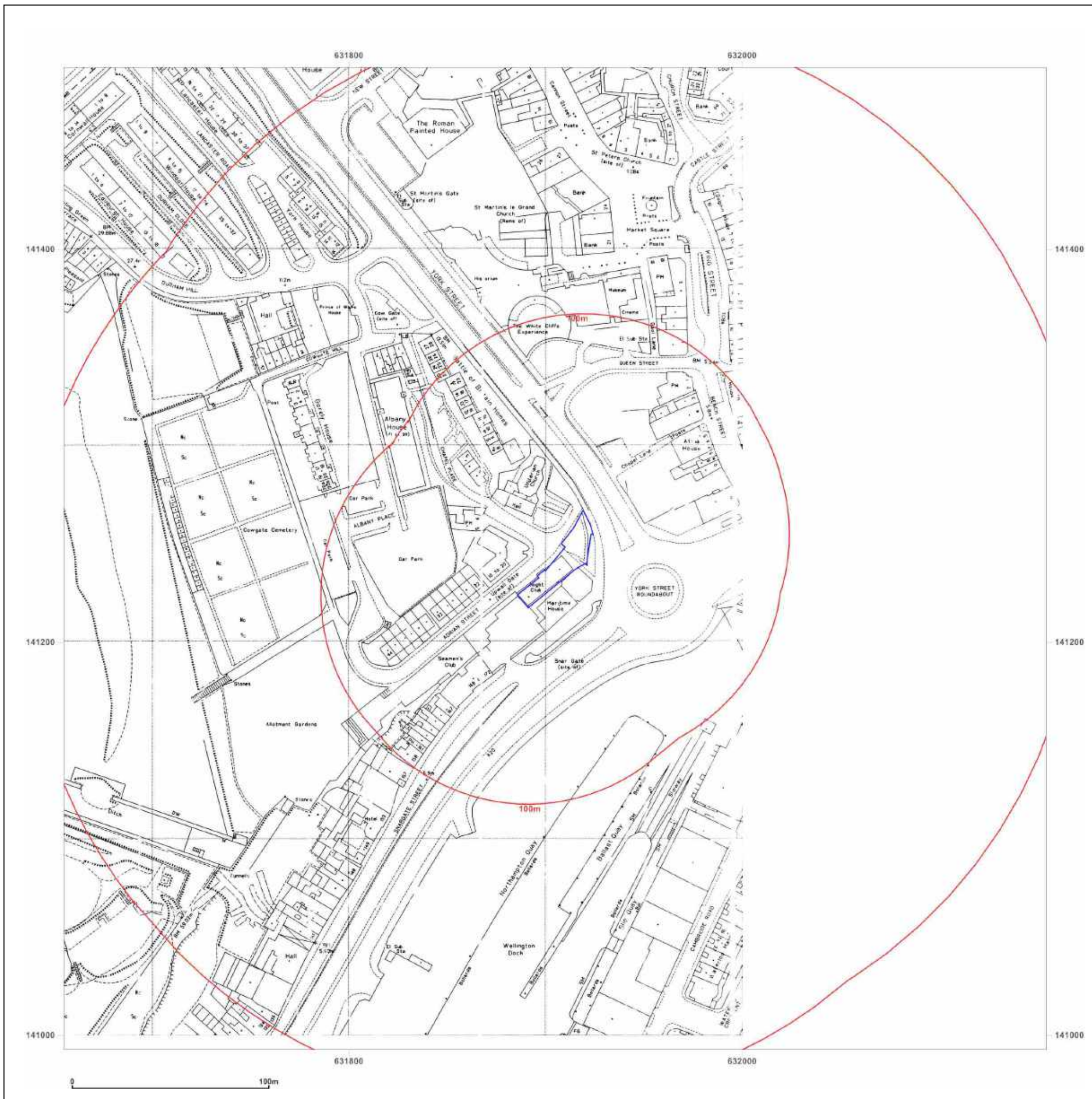


Produced by
Groundsure Insights
T: 08444 159000
E: info@groundsure.com
W: www.groundsure.com

© Crown copyright and database rights 2018 Ordnance Survey 100035207

Production date: 05 May 2020

Map legend available at:
www.groundsure.com/sites/default/files/groundsure_legend.pdf



Site Details:

1, ADRIAN STREET, DOVER,
CT17 9AT

Client Ref: 002NIDOP1
Report Ref: WES-6756294
Grid Ref: 631905, 141243

Map Name: National Grid

Map date: 1994

Scale: 1:1,250

Printed at: 1:2,000



Surveyed 1994
Revised 1994
Edition N/A
Copyright 1994
Levelled N/A



Produced by
Groundsure Insights
T: 08444 159000
E: info@groundsure.com
W: www.groundsure.com

© Crown copyright and database rights 2018 Ordnance Survey 100035207

Production date: 05 May 2020

Map legend available at:
www.groundsure.com/sites/default/files/groundsure_legend.pdf



Site Details:

1, ADRIAN STREET, DOVER,
CT17 9AT

Client Ref: 002NIDOP1
Report Ref: WES-6756294
Grid Ref: 631905, 141243

Map Name: National Grid

Map date: 1994

Scale: 1:1,250

Printed at: 1:2,000



Surveyed 1994
Revised 1994
Edition N/A
Copyright 1994
Levelled N/A

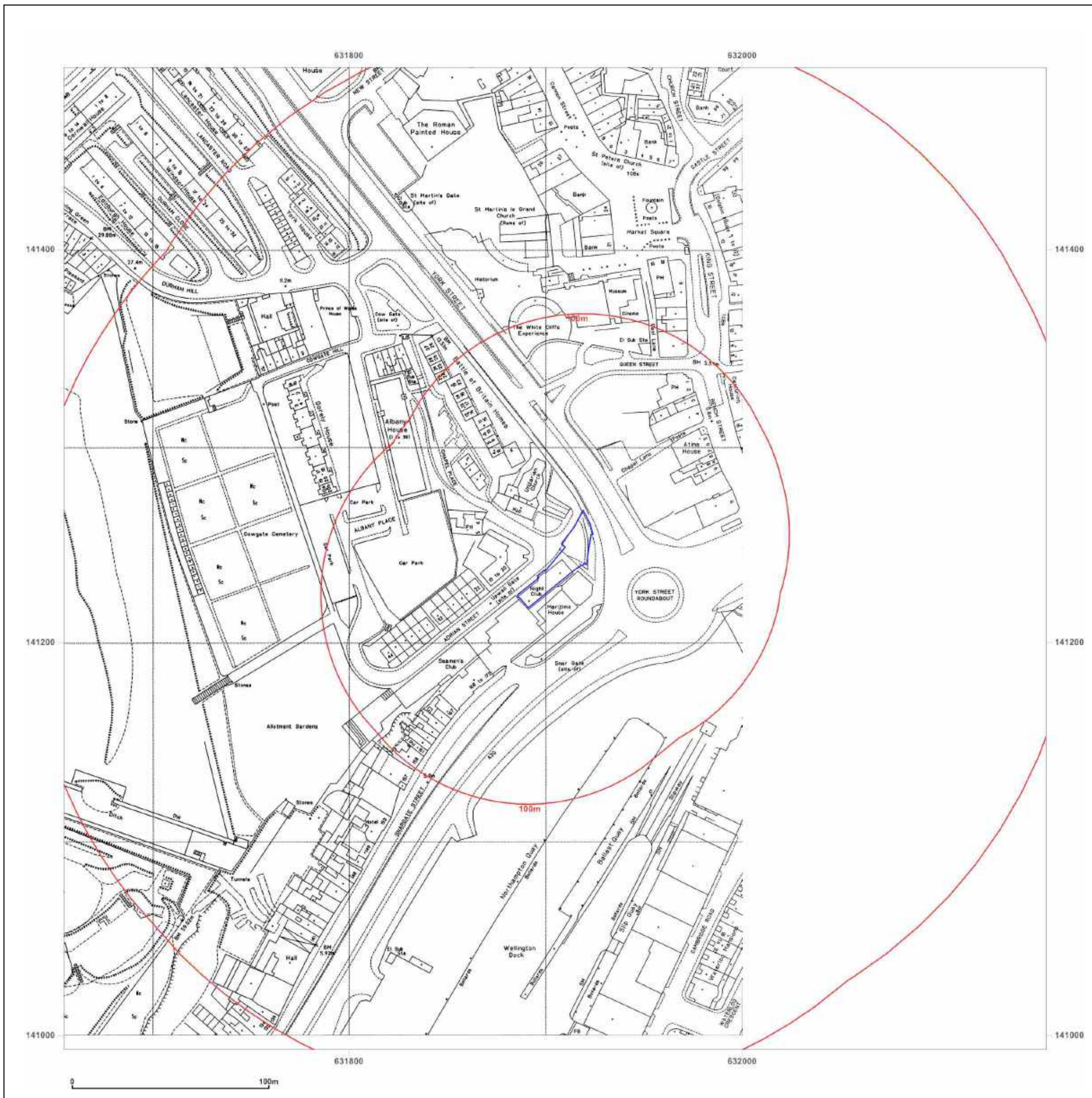


Produced by
Groundsure Insights
T: 08444 159000
E: info@groundsure.com
W: www.groundsure.com

© Crown copyright and database rights 2018 Ordnance Survey 100035207

Production date: 05 May 2020

Map legend available at:
www.groundsure.com/sites/default/files/groundsure_legend.pdf



Site Details:

1, ADRIAN STREET, DOVER,
CT17 9AT

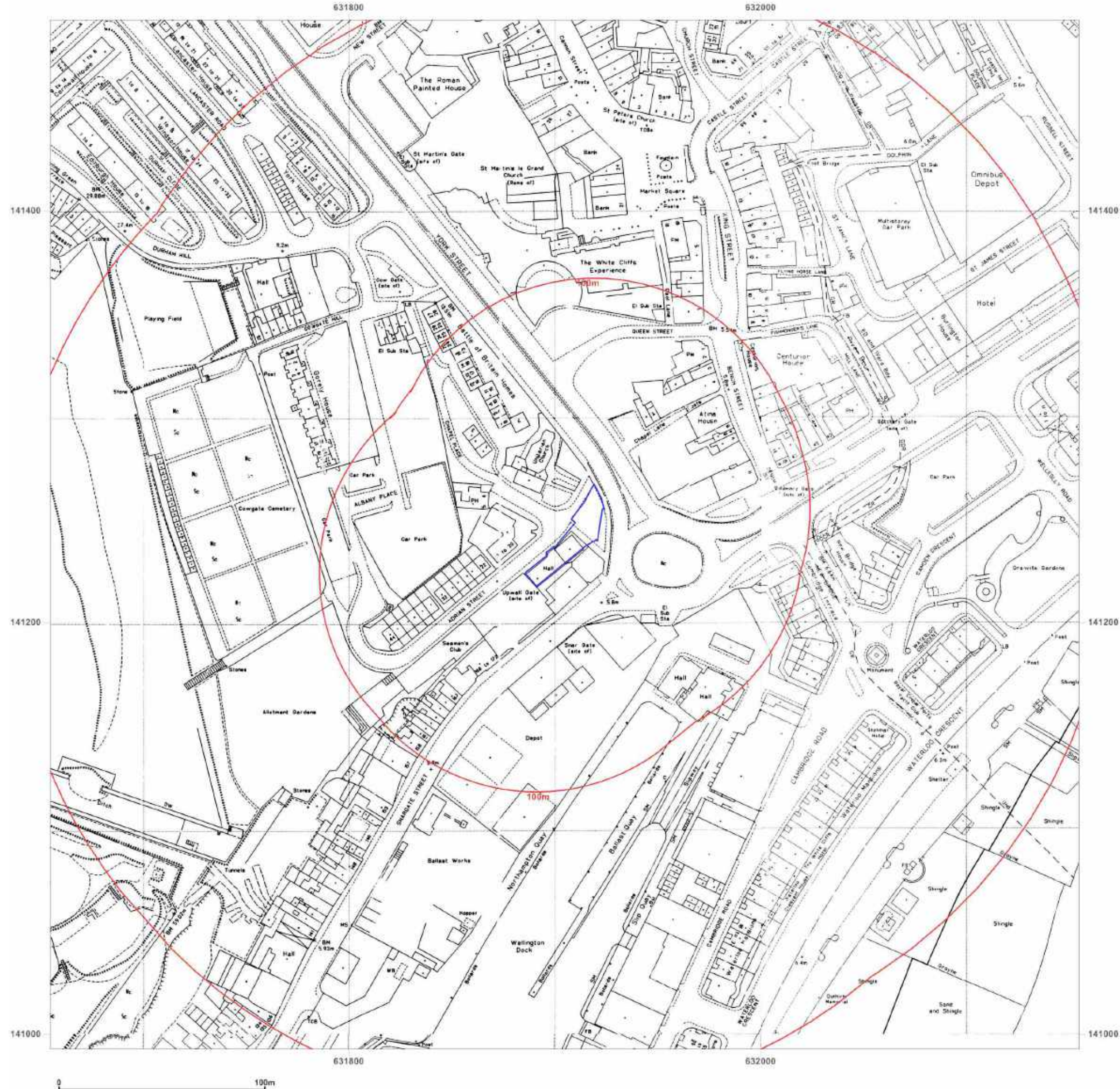
Client Ref: 002NIDOP1
Report Ref: WES-6756294
Grid Ref: 631905, 141243

Map Name: National Grid

Map date: 1992-1994

Scale: 1:1,250

Printed at: 1:2,000



Surveyed N/A Revised N/A Edition N/A Copyright 1992 Levelled N/A	Surveyed 1994 Revised N/A Edition N/A Copyright 1994 Levelled N/A
Surveyed N/A Revised N/A Edition N/A Copyright 1994 Levelled N/A	



Produced by
Groundsure Insights
T: 08444 159000
E: info@groundsure.com
W: www.groundsure.com

© Crown copyright and database rights 2018 Ordnance Survey 100035207

Production date: 05 May 2020

Map legend available at:
www.groundsure.com/sites/default/files/groundsure_legend.pdf

Site Details:

1, ADRIAN STREET, DOVER,
CT17 9AT

Client Ref: 002NIDOP1
Report Ref: WES-6756294
Grid Ref: 631905, 141243

Map Name: National Grid

Map date: 1993-1995

Scale: 1:1,250

Printed at: 1:2,000



Surveyed N/A
Revised N/A
Edition N/A
Copyright N/A
Levelled N/A

Surveyed 1995
Revised N/A
Edition N/A
Copyright 1995
Levelled N/A

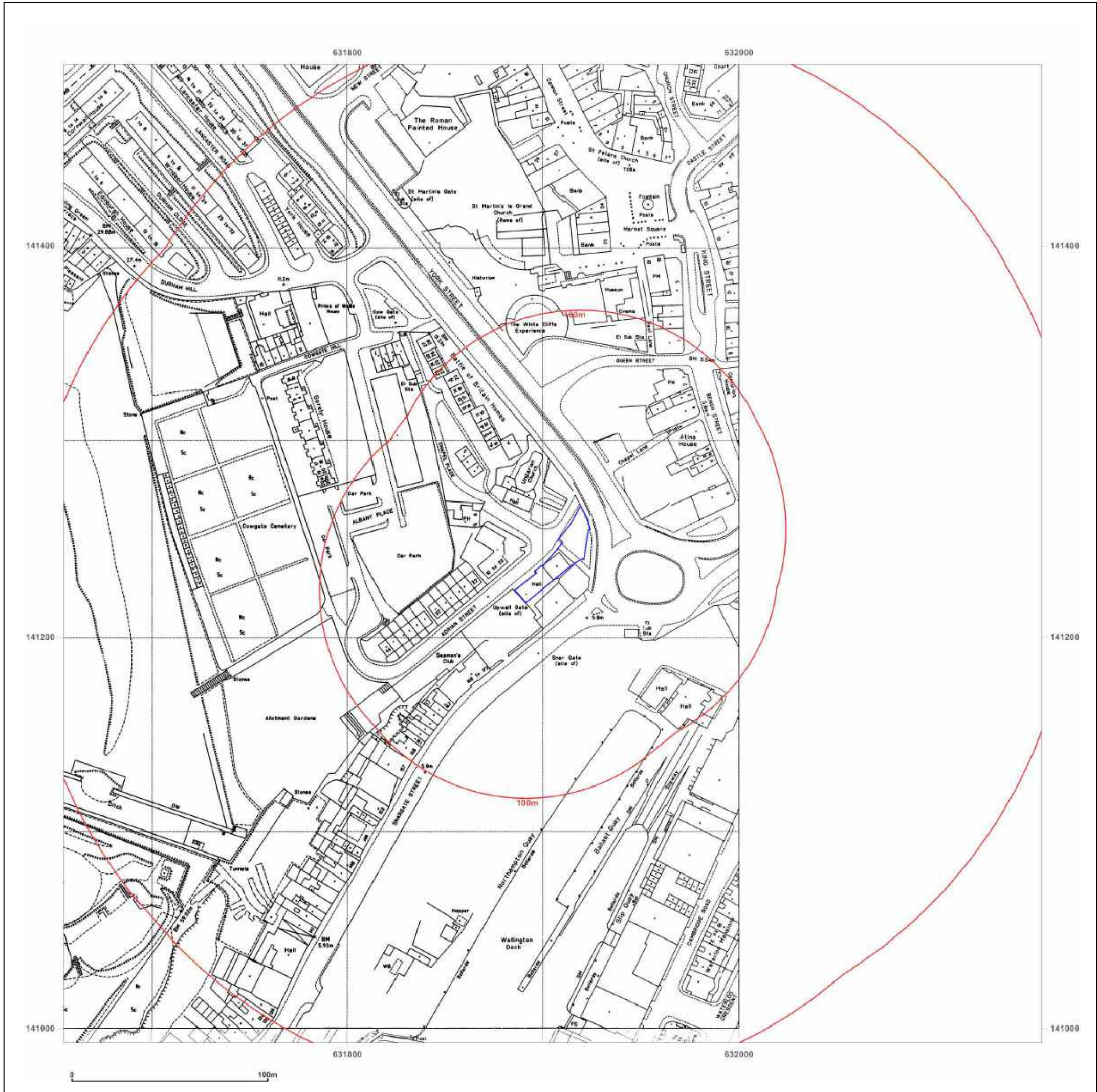


Produced by
Groundsure Insights
T: 08444 159000
E: info@groundsure.com
W: www.groundsure.com

© Crown copyright and database rights 2018 Ordnance Survey 100035207

Production date: 05 May 2020

Map legend available at:
www.groundsure.com/sites/default/files/groundsure_legend.pdf



Site Details:

1, ADRIAN STREET, DOVER,
CT17 9AT

Client Ref: 002NIDOP1
Report Ref: WES-6756294
Grid Ref: 631905, 141243

Map Name: National Grid

Map date: 1994-1995

Scale: 1:1,250

Printed at: 1:2,000



Surveyed N/A
Revised N/A
Edition N/A
Copyright 1994
Levelled N/A

Surveyed 1995
Revised 1995
Edition N/A
Copyright 1995
Levelled N/A



Produced by
Groundsure Insights
T: 08444 159000
E: info@groundsure.com
W: www.groundsure.com

© Crown copyright and database rights 2018 Ordnance Survey 100035207

Production date: 05 May 2020

Map legend available at:
www.groundsure.com/sites/default/files/groundsure_legend.pdf



Site Details:

1, ADRIAN STREET, DOVER,
CT17 9AT


Client Ref: 002NIDOP1
Report Ref: WES-6756294
Grid Ref: 631905, 141243

Map Name: LandLine

Map date: 2003

Scale: 1:1,250

Printed at: 1:1,250



Produced by
Groundsure Insights
T: 08444 159000
E: info@groundsure.com
W: www.groundsure.com

© Crown copyright and database rights 2018 Ordnance Survey 100035207

Production date: 05 May 2020

Map legend available at:
www.groundsure.com/sites/default/files/groundsure_legend.pdf

