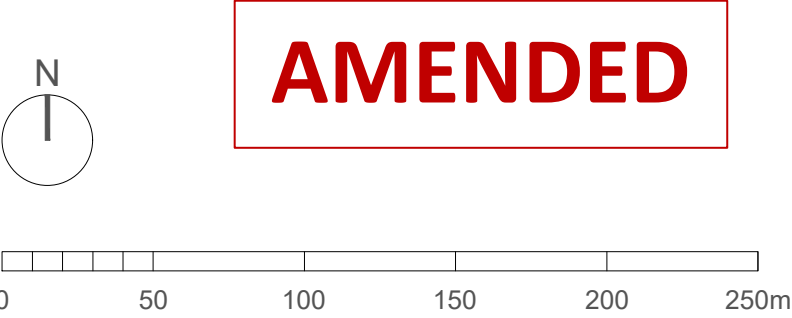




NOTES

This drawing is the property of FPCR Environment and Design Ltd and is issued on the condition it is not reproduced, retained or disclosed to any unauthorised person, either wholly or in part without written consent of FPCR Environment and Design Ltd.

Ordnance Survey Mastermap - Crown Copyright. All rights reserved. Licence Number: 100019980 (Centremapslive.com).



KEY		
	Site Boundary:	13.56 Ha
	Other land under control of applicant	

Dean Lewis Estates
Old Ashford Road
Lenham

LOCATION PLAN

1:2500 @ A2
11 November 2024 JDD/JDD
7968-L-200 rev G

masterplanning

environmental assessment

landscape design

urban design

ecology

architecture

arboriculture

FPCR Environment and Design Ltd
Lockington Hall
Lockington
Derby DE74 2RH

t: 01509 672772
e: mail@fpcr.co.uk
w: www.fpcr.co.uk

fpcr