

Google Satellite

Key

Larger Site

Redline Boundary



 Bramble scrub

 Ruderal vegetation


 Arable


SI Poor semi-improved grassland

 Standing water


 Running water

 Dry ditch

 Fence

 Broadleaved trees

 Intact hedge - species-poor

 Scrub - scattered line

 Tree with bat potential

 Target note

 Broadleaved tree

date
09/12/24

drwn/chkd
CHK

client
Dean Lewis Estates
project
**Old Ashford Road
Lenham**

title
**PHASE 1 HABITAT PLAN
UPDATE SURVEY DEC 2024**

scale
1:3,000 @ A3

number

rev

FIGURE 1

-